S
388.31
H3tbs
1983
C.2

PLEASE RETURN

TRAFFIC BY SECTIONS

MONTANA
19

STATE DOCUMENTS COLLECTION

AUG 2 7 1984

MONTANA STATE LIBRARY
1515 E. 6th AVE.
HELENA, MONTANA 59620

Montana State Library
3 0864 1003 6671 8

NOV 6 - 1991
DEC - 6 1991

PREPARED BY THE

STATE OF MONTANA
DEPARTMENT OF HIGHWAYS
PLANNING & STATISTICS BUREAU

IN COOPERATION WITH THE

U.S. DEPARTMENT OF TRANSPORTATION
FEDERAL HIGHWAY ADMINISTRATION

Digitized by the Internet Archive
in 2013

http://archive.org/details/trafficbysection00mont_19

TABLE OF CONTENTS

Introduction ii

Percentage of Change Comparison From 1981 to 1982 and From 1982 to 1983 iii

Comparison of Traffic volumes 1940 - 1983 Plate 1

FAP and FAS Route Number Map Plate 2

FAU Route Number Map Plate 3

Traffic By Sections - Interstate and Primary Systems 1

Traffic By Sections - Secondary 117

Traffic By Section - Urban System 199

Route Summaries 284

Cover Picture - I 90, Homestake East

PC/cp/206A

I N T R O D U C T I O N

This report summarizes 1983 traffic volume and vehicle miles of travel on Montana's Federal-aid Highway Systems. Average daily traffic volumes on the rural interstate and primary systems are classified into categories of all vehicles and commercial vehicles.

Comparisons are made with traffic volumes for the years 1981, 1982 and 1983, for each section of the Federal-aid System. Pickups are included in passenger cars in order to show a more realistic picture of travel by the heavier commercial vehicles.

Some of the more important comparisons of travel on Montana's Federal-aid Systems are shown in the following tabulations.

COMPARISON OF SYSTEM MILEAGES, AVERAGE DAILY TRAFFIC AND DAILY-VEHICLE MILES OF TRAFFIC

	1982			1983		
HIGHWAY SYSTEM	SYSTEM MILEAGE	AVERAGE DAILY TRAFFIC	DAILY VM OF TRAFFIC	SYSTEM MILEAGE	AVERAGE DAILY TRAFFIC	DAILY VM OF TRAFFIC
Interstate-Rural	1,150.4	3,280	3,780,211	1,147.2	3,370	3,872,669
Interstate-Urban	43.0	7,400	318,694	46.5	7,730	359,638
Primary-Rural	5,374.1	1,090	5,902,001	5,369.3	1,150	6,227,089
Primary-Urban	96.1	10,360	995,940	100.1	10,620	1,063,601
Subtotal I & P Rural	6,524.5	1,484	9,682,212	6,516.5	1,550	10,099,758
Subtotal I & P Urban	139.1	9,451	1,314,634	146.6	9,708	1,423,239
Secondary	4,707.2	240	1,141,584	4,715.6	250	1,205,959
Urban	346.7	4,980	1,728,610	351.1	5,230	1,837,163
Subtotal Rural	11,231.7	4,610	10,823,796	11,232.1	1,007	11,305,717
Subtotal Urban	485.8	6,264	3,043,244	497.7	6,551	3,260,402
Total - All Systems	11,717.5	1,183	13,867,040	11,729.8	1,242	14,566,119

COMPARISON OF PERCENTAGES OF CHANGE FROM 1981 TO 1982 AND FROM 1982 TO 1983

HIGHWAY SYSTEM	PERCENT CHANGE FROM 1981 TO 1982			PERCENT CHANGE FROM 1982 TO 1983		
	SYSTEM MILEAGE	AVERAGE DAILY TRAFFIC	DAILY VM OF TRAFFIC	SYSTEM MILEAGE	AVERAGE DAILY TRAFFIC	DAILY VM OF TRAFFIC
Interstate-Rural	-0.08	-1.51	-1.16	-0.28	+2.74	+2.45
Interstate-Urban	+1.42	+0.54	+1.94	+8.14	+4.46	+12.85
Primary-Rural	-0.14	-2.68	-2.31	-0.09	+5.51	+5.51
Primary-Urban	+9.83	-4.52	+4.88	+4.16	+2.51	+6.79
Subtotal I & P	-0.13	-1.86	-2.04	-0.01	+4.79	+4.78
Urban	+6.55	-8.29	-2.23	+1.27	+5.02	+6.28
Secondary-Rural	+0.02	-4.00	-3.61	+0.18	+4.17	+5.64
Total - All Systems	+0.20	-1.83	-1.165	+0.11	+4.99	+5.04

Travel by commercial vehicles increased 8.3% on the combined rural Interstate and Primary Systems from 1982 to 1983. The Interstate System, which consists of about 17.9% of the total primary mileage, carrier approximately 36.7% of total traffic and 50.4% of the commercial trucks that traveled on Montana Interstate and Primary Systems during 1983.

PC/cp/206AA2

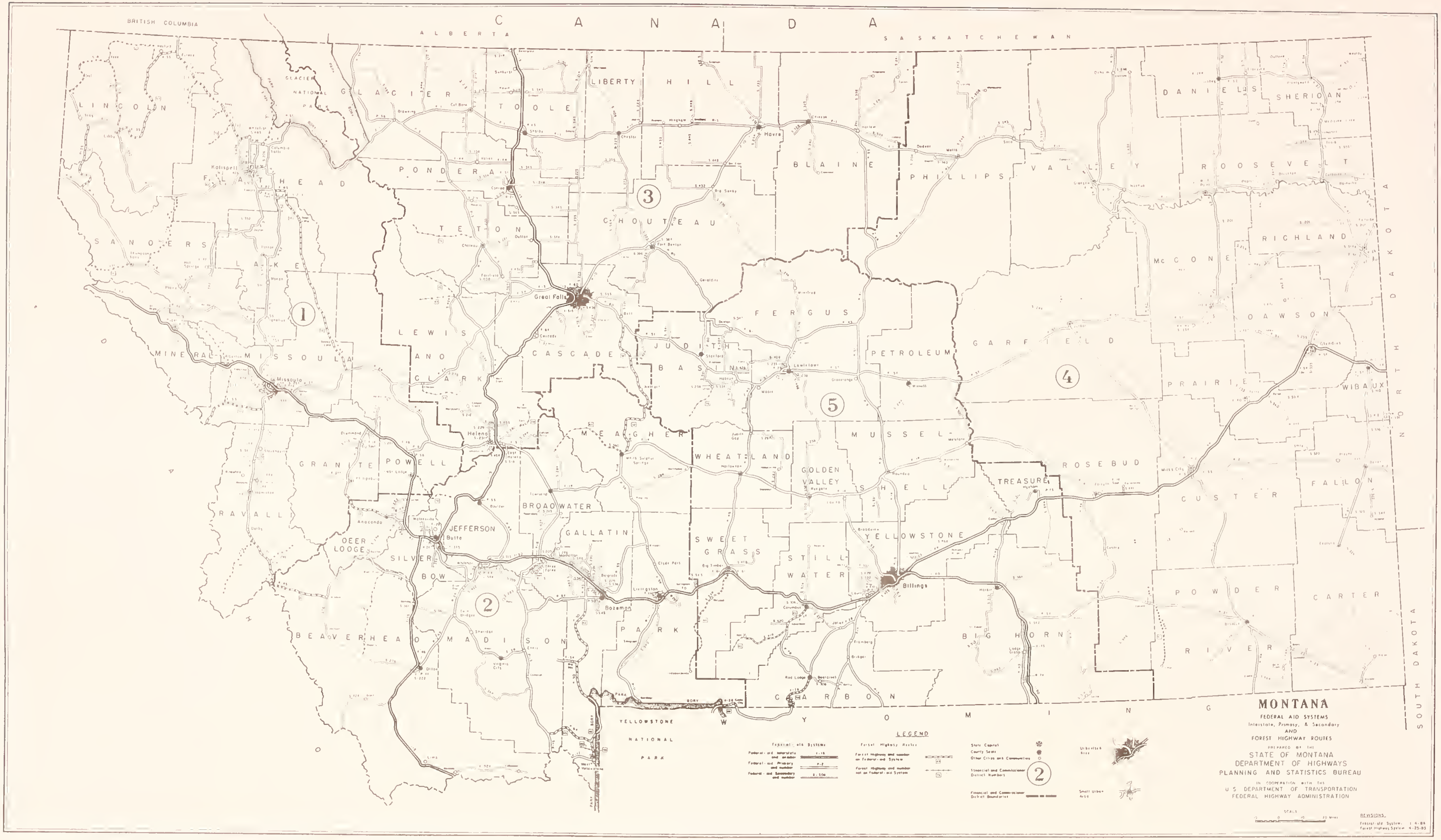
CANADA
BRITISH COLUMBIA
ALBERTA
SASKATCHEWAN
NORTH DAKOTA
SOUTH DAKOTA
WYOMING
IDAHO
YELLOWSTONE NATIONAL PARK
GLACIER NATIONAL PARK
LINCOLN
FLATHEAD
GLACIER
TOOLE
LIBERTY
HILL
BLAINE
PHILLIPS
VALLEY
DANIELS
SHERIDAN
ROOSEVELT
PONDERA
TETON
CHOUTEAU
SANDERS
LAKE
RICHLAND
McCONE
MINERAL
MISSOULA
LEWIS AND CLARK
CASCADE
JUDITH BASIN
FERGUS
PETROLEUM
GARFIELD
DAWSON
PRAIRIE
WIBAUX
GRANITE
POWELL
MEAGHER
WHEATLAND
GOLDEN VALLEY
MUSSELSHELL
TREASURE
ROSEBUD
CUSTER
FALLON
RAVALLI
DEER LODGE
JEFFERSON
BROADWATER
SILVER BOW
GALLATIN
SWEET GRASS
STILLWATER
YELLOWSTONE
BEAVERHEAD
MADISON
PARK
CARBON
BIG HORN
POWDER RIVER
CARTER
Great Falls
Missoula
Helena
Butte
Bozeman
Billings
Havre
Kalispell
Lewistown
1
2
3
4
5
MONTANA
FEDERAL AID SYSTEMS
Interstate, Primary, & Secondary
AND
FOREST HIGHWAY ROUTES
PREPARED BY THE
STATE OF MONTANA
DEPARTMENT OF HIGHWAYS
PLANNING AND STATISTICS BUREAU
IN COOPERATION WITH THE
U S DEPARTMENT OF TRANSPORTATION
FEDERAL HIGHWAY ADMINISTRATION
LEGEND
SCALE
REVISIONS

MONTANA TRAFFIC BY SECTIONS

COMPARISON OF AVERAGE DAILY TRAFFIC

RURAL PRIMARY & INTERSTATE HIGHWAYS

1940 - 1983

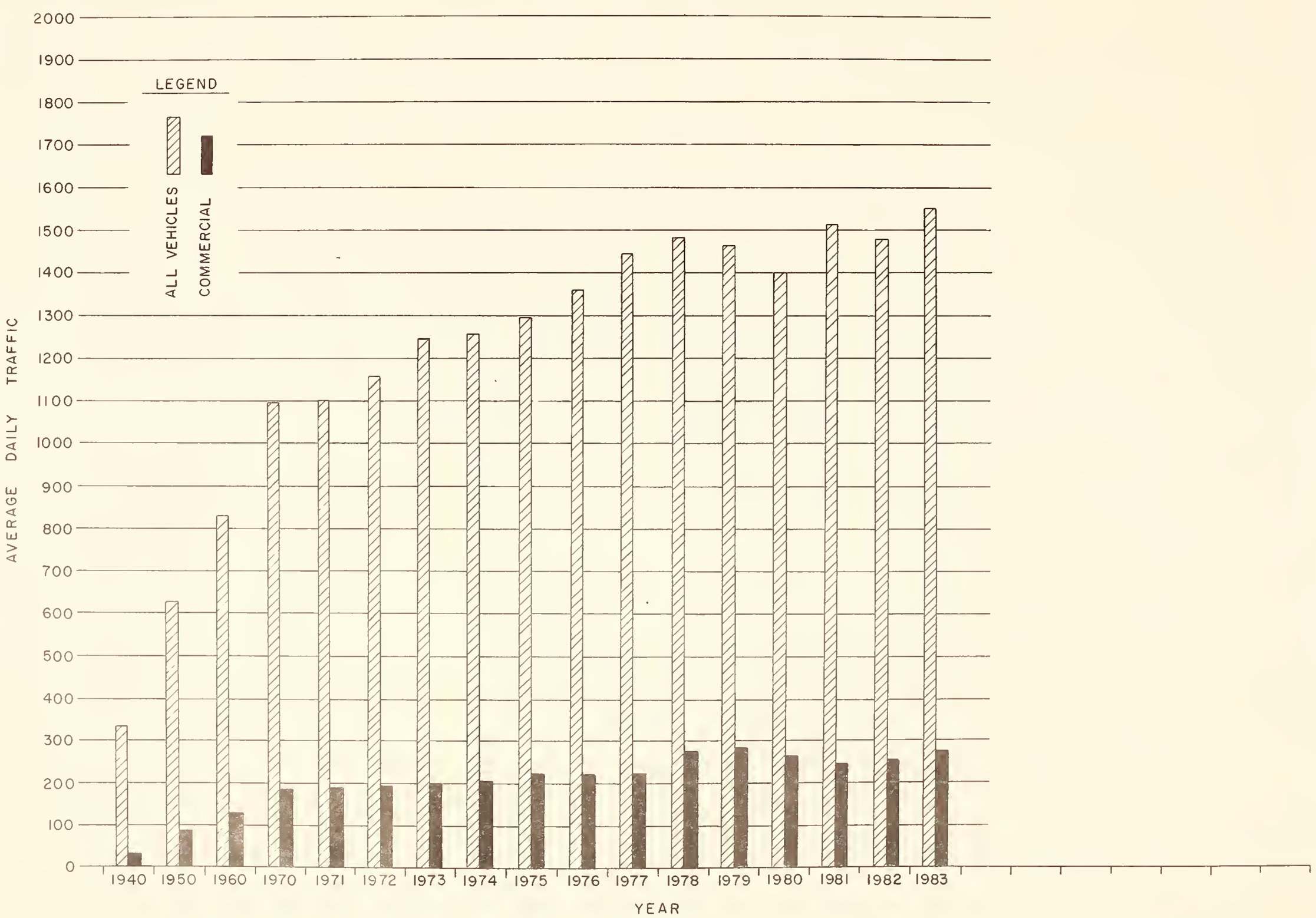

PLATE 1

MONTANA

FEDERAL AID URBAN ROUTES

PREPARED BY THE

STATE OF MONTANA

DEPARTMENT OF HIGHWAYS

PLANNING AND STATISTICS BUREAU

IN COOPERATION WITH THE

U S DEPARTMENT OF TRANSPORTATION

FEDERAL HIGHWAY ADMINISTRATION

LEGEND

	FEDERAL AID INTERSTATE ROUTE
	FEDERAL AID PRIMARY ROUTE
	FEDERAL AID SECONDARY ROUTE
	FEDERAL AID URBAN ROUTE
1801	FEDERAL AID URBAN ROUTE NUMBER
	FEDERAL AID URBAN BOUNDARY
	PROPOSED ROUTE

ANACONDA

FAU NO	STREET
0201	Sycamore St
0202	Bypass Rte Park Ave
0203	Elm St
0204	Fourth St - Poplar St
0205	Main St
0206	Seventh St
0209	Cedar St
0211	Ash St
0213	Chestnut St
0214	Third St - Jefferson St

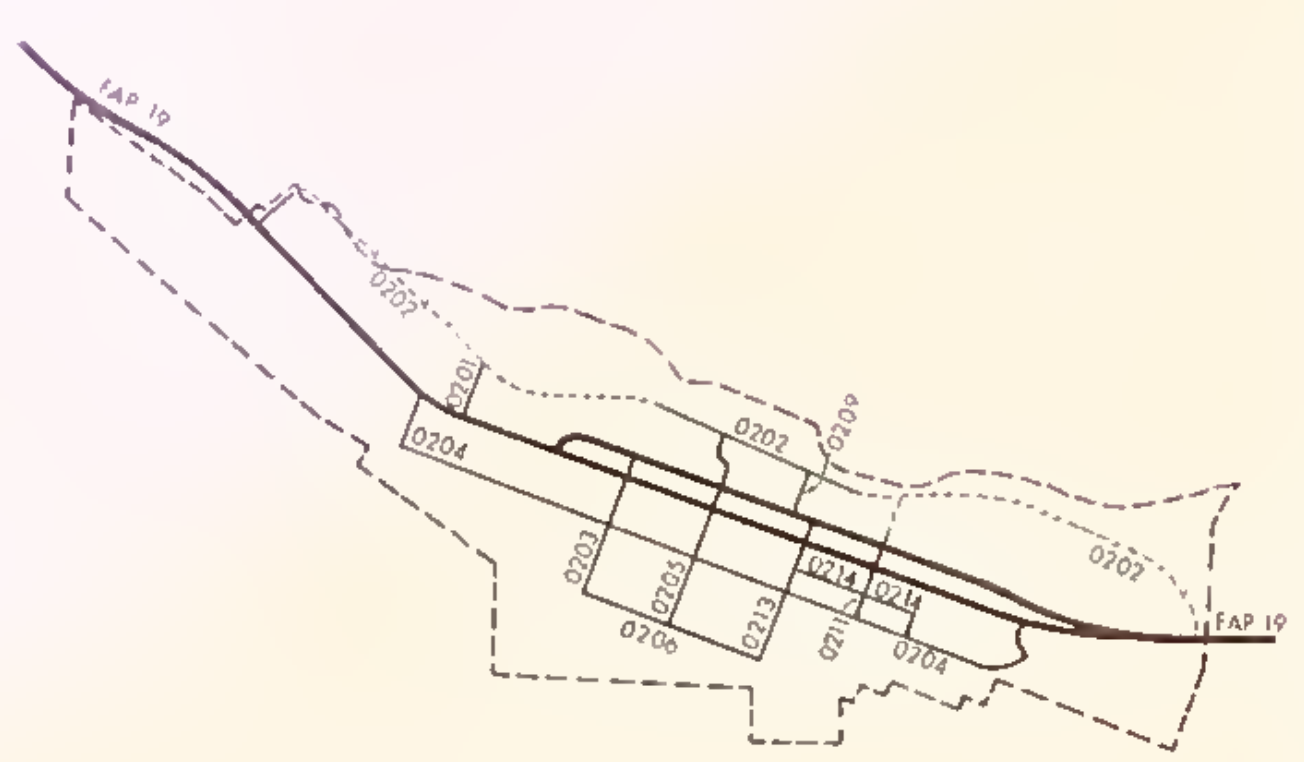

REVISIONS
Federal-aid System 12-12-80
Urban Area Boundary 7-1-76

BILLINGS

FAU NO	STREET	FAU NO	STREET
1001	Zimmerman Trail	1027	Glen Eagle Blvd. - Gov. Blvd. - Hilltop Rd - Conway St - Yellowstone River Rd - Bitterroot Dr
1002	Rimrock Rd	1028	Hardin Rd
1003	17th St W		
1004	Grand Ave		
1005	24th St W		
1006	Broadwater Ave		
1007	16th St W		
1008	Central Ave		
1009	King Ave - Darval St		
1010	King Ave		
1011	South Frontage Rd		
1012	Wicks Ln		
1013	Billings Blvd		
1014	Black Otter Trail		
1015	5th St W		
1016	Poly Dr - Grandview		
1017	Division St		
1018	4th & 6th Aves N		
1019	Jackson St		
1020	1st Ave N - Montana Ave		
1021	N 30th St		
1022	1st Ave S - Minn Ave.		
1023	Sugar Ave		
1024	State St		
1025	6th St W		
1026	King Ave.		

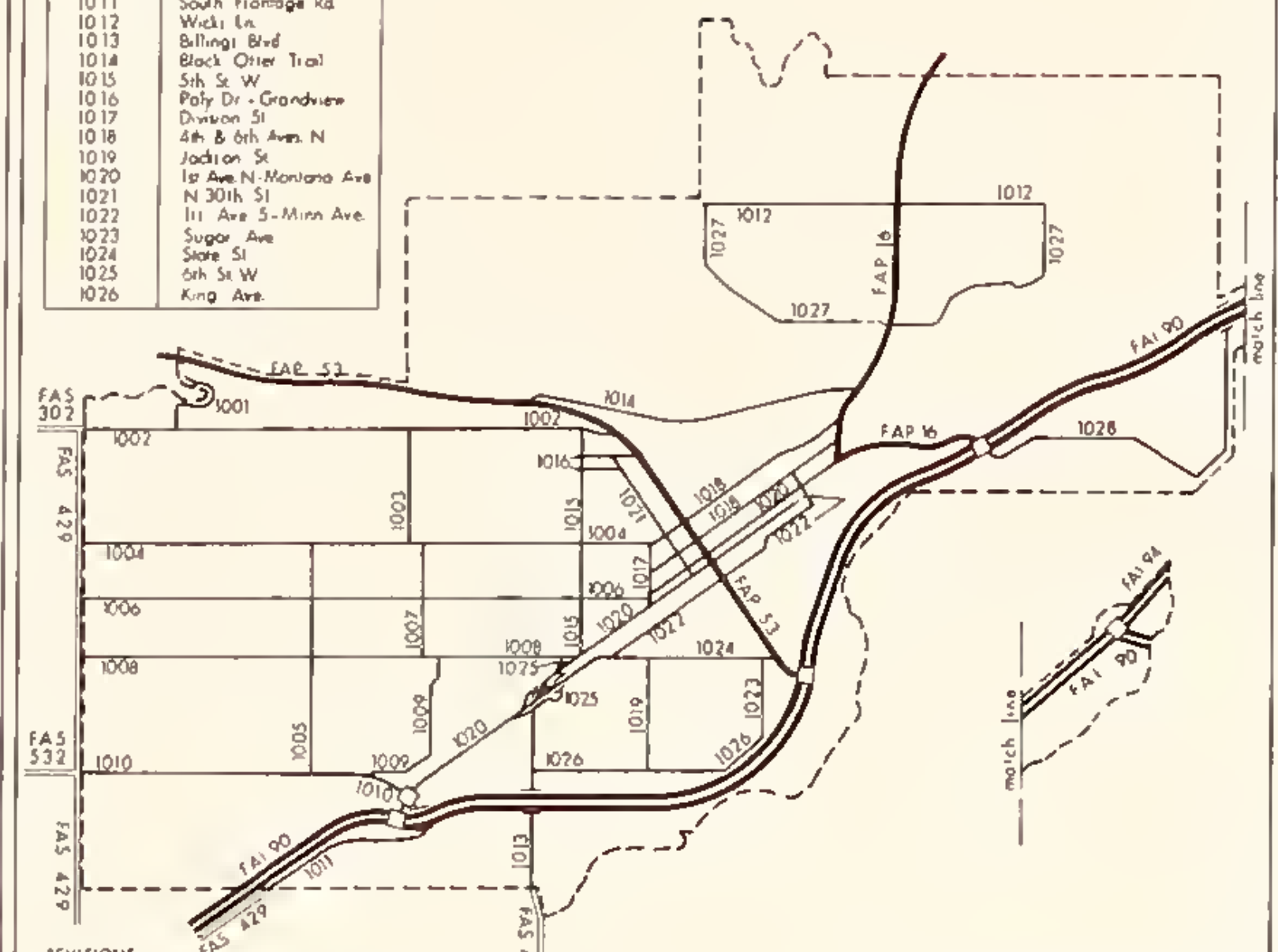

REVISIONS
Federal-aid System 6-21-83
Urban Area Boundary 6-21-83

BOZEMAN

FAU NO	STREET
1201	19th Ave - Baxter Ln.
1202	Oak Street
1203	S. 11th Ave.
1204	Durston Rd - Peach St
1205	S 8th Ave
1206	11th Ave N - Mendenhall St
1207	7th Ave N
1208	Babcock St. - N Rouse Ave
1209	Wilson Ave
1210	College St
1212	Kagy Blvd - Sourdough Rd.
1213	Sourdough Rd.
1215	Highland Blvd. - Golf Way - Cypress Ave.

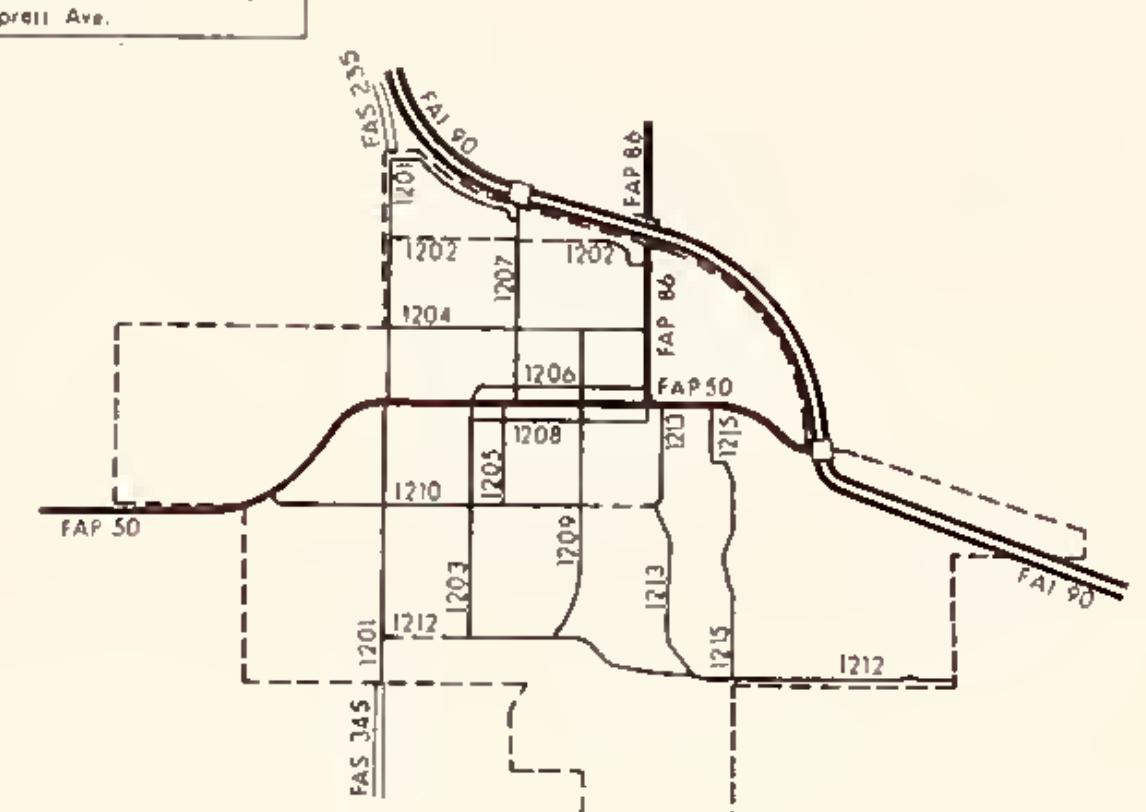

REVISIONS
Federal-aid System 9-19-83
Urban Area Boundary 7-1-76

BUTTE

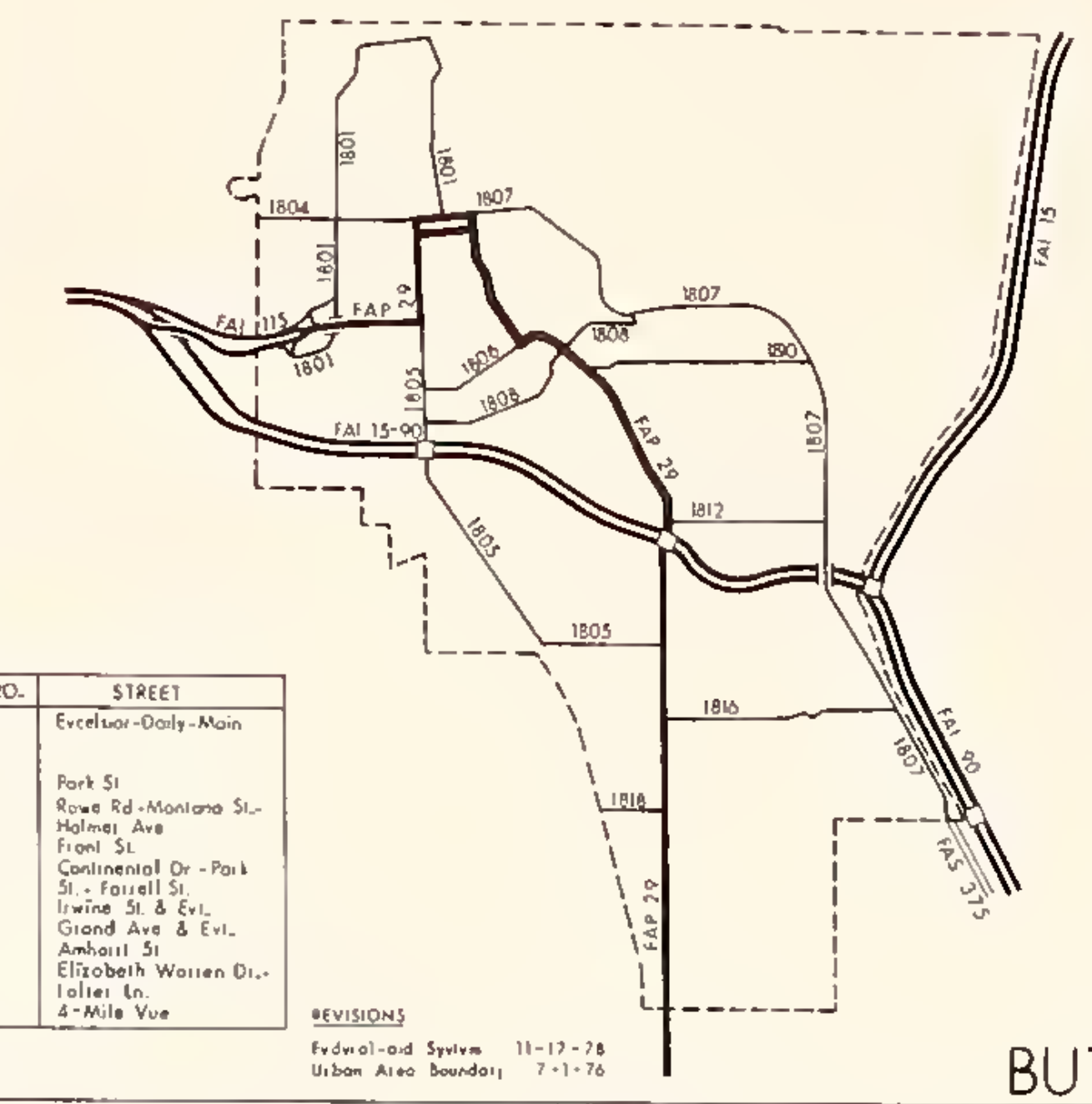

FAU NO.	STREET
1801	Excelsior - Daly - Main
1804	Park St
1805	Rowe Rd - Montana St. - Holmes Ave
1806	Front St.
1807	Continental Dr - Park St. - Farrell St.
1808	Irwine St. & Ext.
1810	Grand Ave & Ext.
1812	Amherst St
1816	Elizabeth Warren Dr. - Toller Ln.
1818	4-Mile Vue

REVISIONS
Federal-aid System 11-17-78
Urban Area Boundary 7-1-76

GLENDIVE

FAU NO	STREET
5001	"A" Ave - Ave. "A"
5002	Barry St. - Douglas St. - Meade Ave - Dilworth St. - Griswold St. - W. Ames Wya
5003	Snyder St
5004	Merrill Ave.
5006	N Anderson Ave
5007	Graham St. Ext
5008	Sargent Ave - Allard St.
5010	Taylor Ave

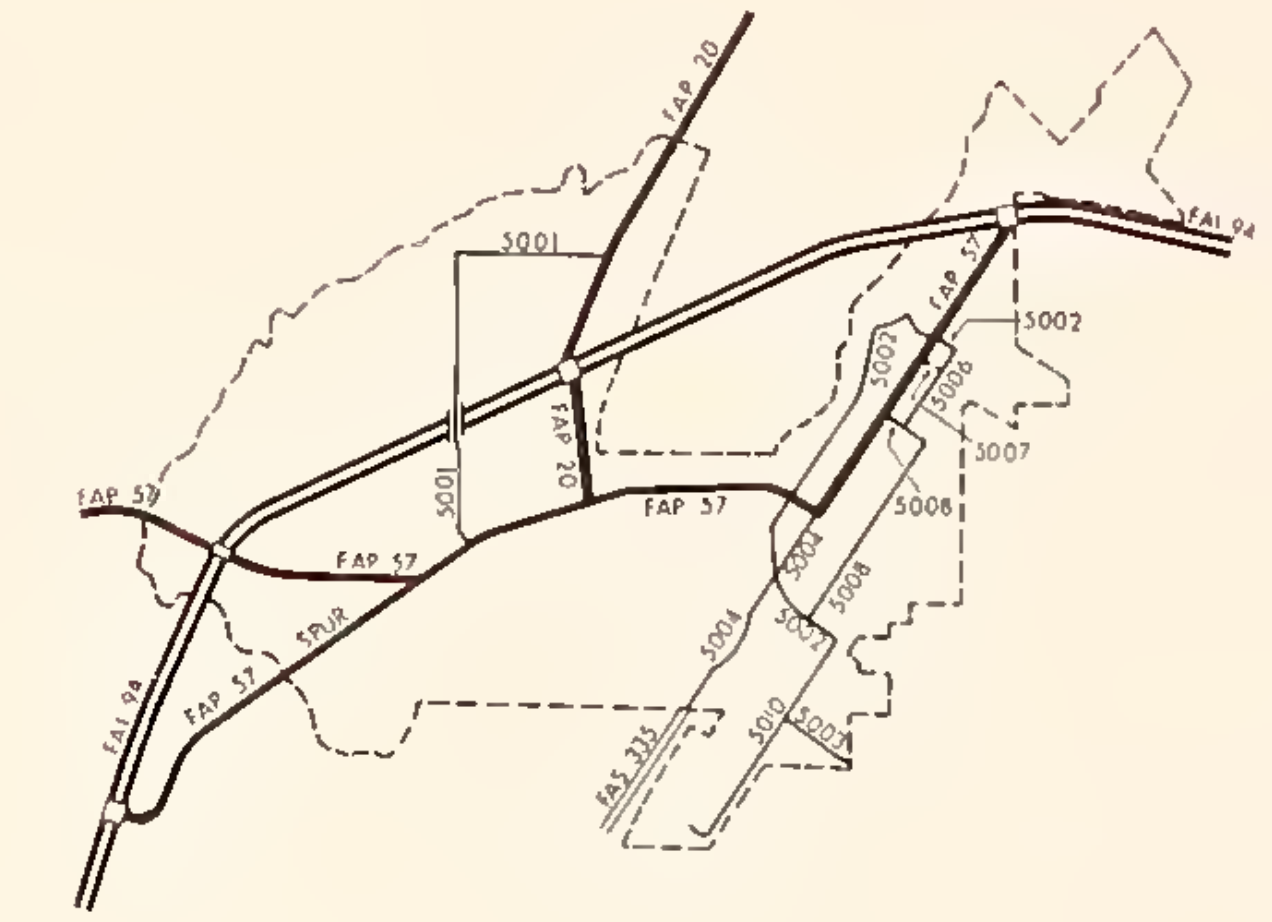

REVISIONS
Federal-aid System 12-28-83
Urban Area Boundary 7-1-76

GREAT FALLS

FAU NO	STREET	FAU NO	STREET
5201	6th St SW & NW	5216	8th Ave. N
5202	25th Ave N.E. - Rainbow Dam Rd	5217	25th St. N & S. - 26th St N. & S Couplet
5203	4th Ave S W - 3rd St S.W. - Smelter Ave	5219	38th St. N & S.
5204	Smelter Ave Loop - N. River Rd	5220	Fox Farm Rd
5205	River Dr - 57th St	5221	Giant Springs Rd
5206	NW Bypass	5223	20th St S W - 5th Ave S.W. - 14th St S W - Lower Sun River Rd
5207	Lower River Drive	5225	14th St S W - Park Garden Rd
5208	Park Dr		
5209	6th St N & S - Park Dr 5th St N & S Couplet		
5210	Central Ave - 1st & 2nd Aves N Couplet		
5211	10th St. N		
5212	Airport Road		
5213	Bootlegger Trail		
5214	South Arterial		
5215	13th St S.		

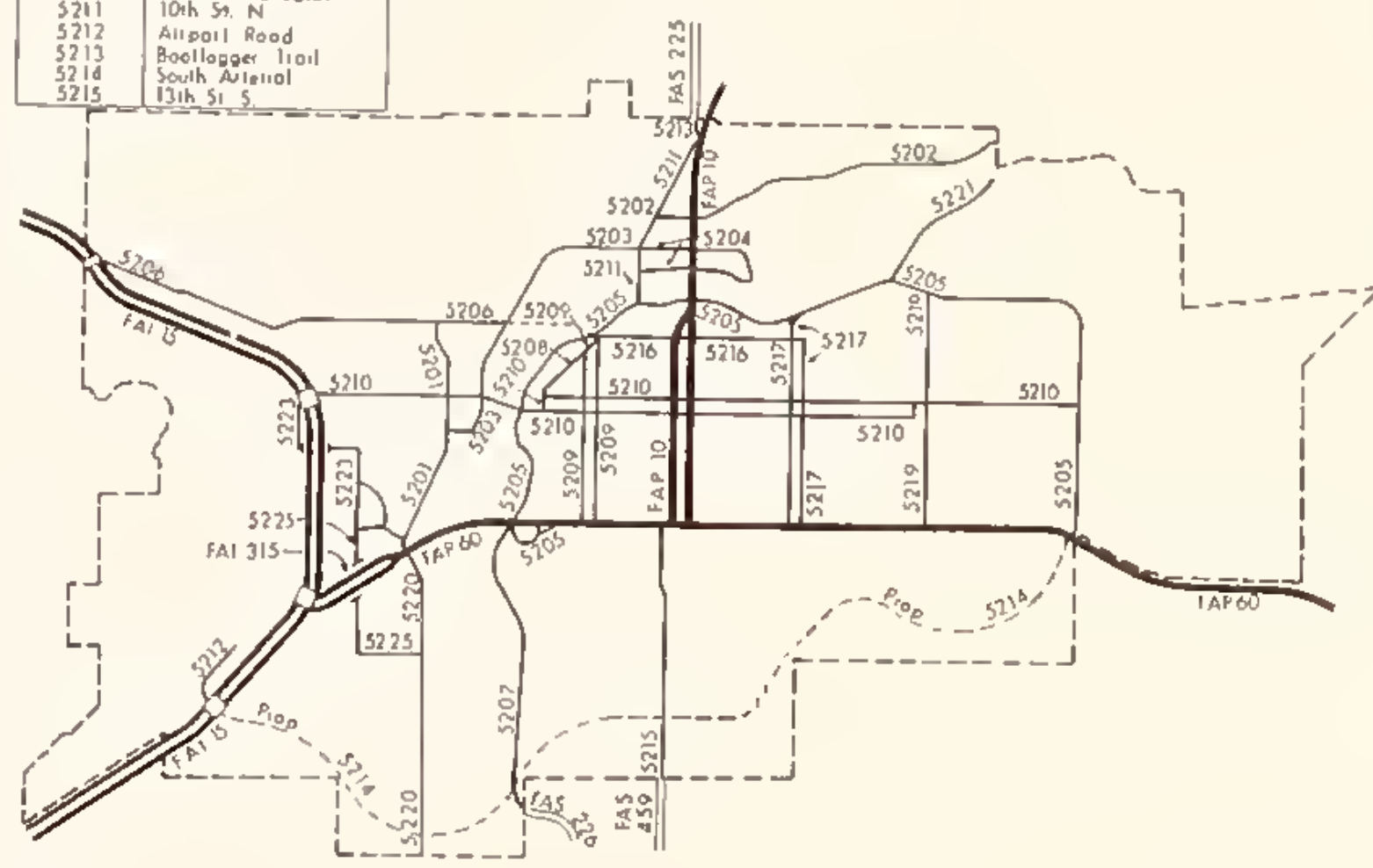

REVISIONS
Federal-aid System 12-28-83
Urban Area Boundary 6-21-83

HAVRE

FAU NO.	STREET
5701	Second St
5702	Boulevard Ave - 4th W
5703	Third St
5704	First Ave
5705	Sixth St
5706	Third Ave
5707	Tenth, Eleventh St
5708	Fifth Ave.
5709	Thirteenth St
5710	Seventh Ave
5712	Fourteenth Ave
5713	No Name St.

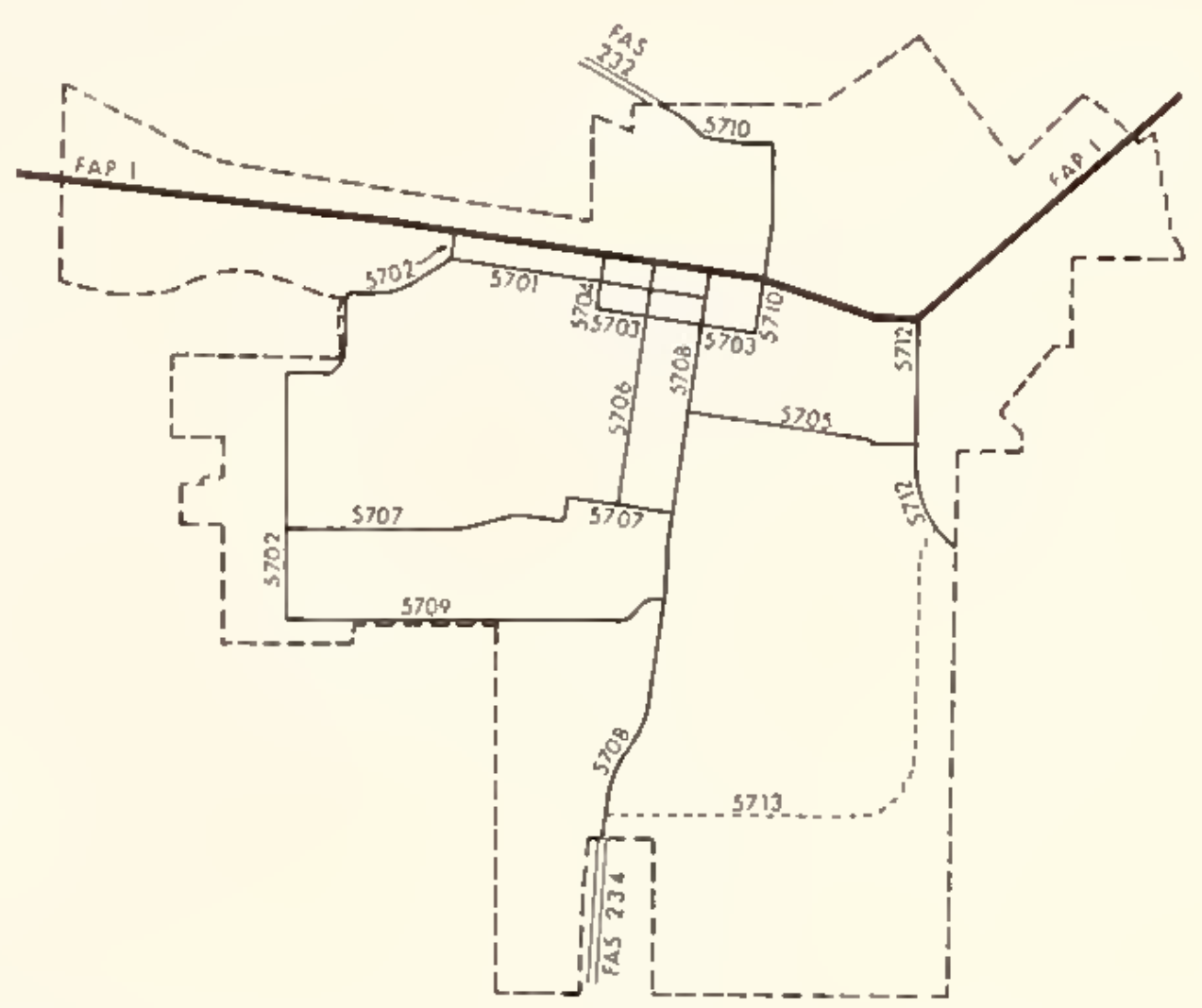

REVISIONS
Federal-aid System 12-21-76
Urban Area Boundary 7-1-76

HELENA

FAU NO.	STREET
5801	Ft Harrison Rd - Williams St.
5802	Custer Ave. - York Rd.
5804	Skyway Dr
5805	W. Main St. - Park Ave. - Benton Ave
5806	Helena Ave - Railroad Ave - Lamborn St - Boulder Ave. - Carter Ln.
5807	Main St - Cedar St - Washington St.
5808	11th Ave - Colonial Dr
5809	Montana Ave
5810	Henderson St.
5811	Montana Ave
5812	Neill Ave - Main St. - 11th Ave
5813	Lamborn St
5814	6th Ave.
5815	Jackson St. - Cruse Ave.
5816	Broadway - No Name St
5817	Laurel St - Peosta Ave

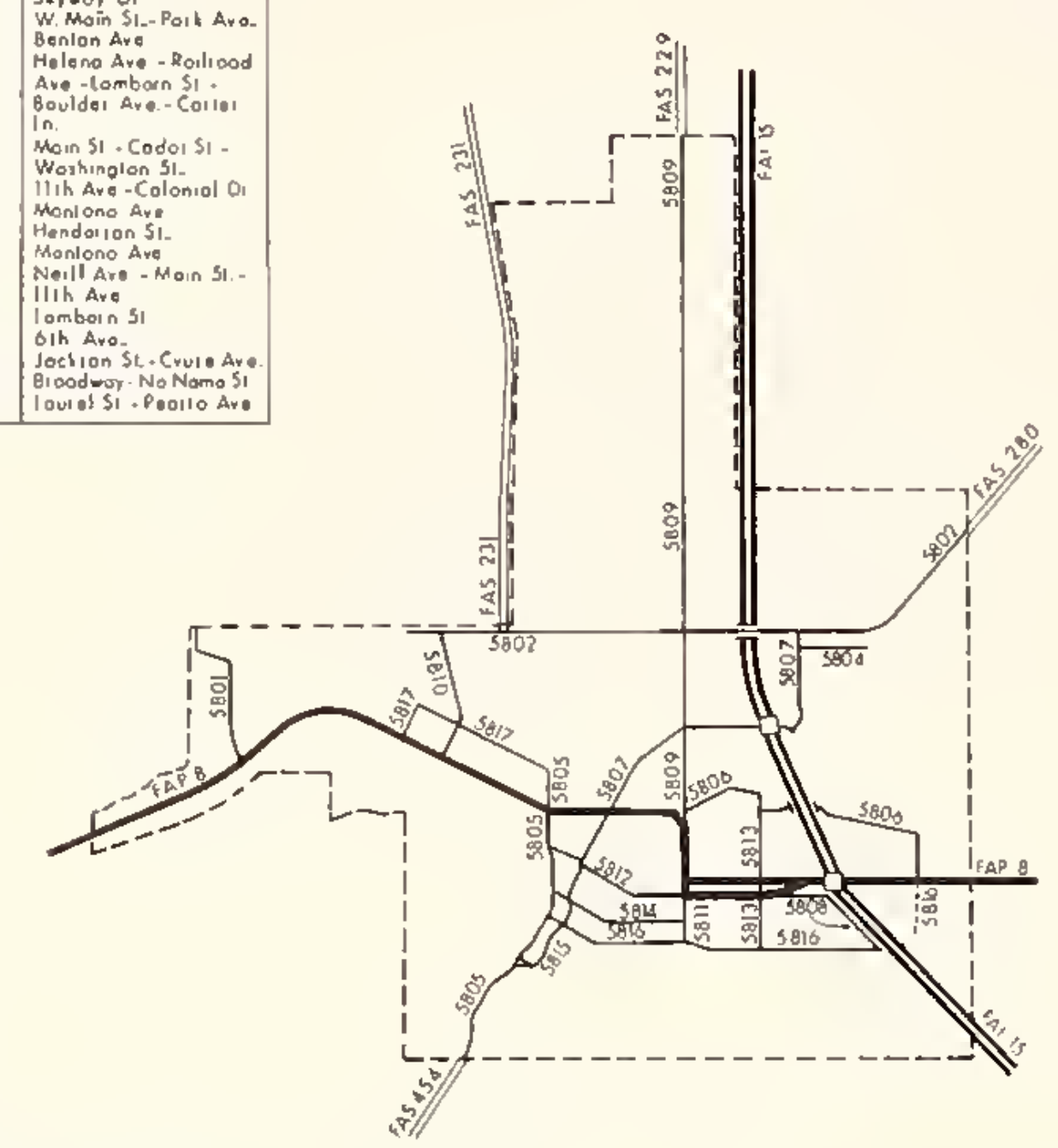

REVISIONS
Federal-aid System 10-31-83
Urban Area Boundary 7-1-76

KALISPELL

FAU NO	STREET
6701	Meridian Rd
6702	2 Mile Dr
6703	N. Lights Blvd. - Nrdg. Dr.
6704	Grandview Dr
6705	Hawthorne Ave
6706	3 Mile Dr
6707	Arizona St
6708	E Reserve Dr
6709	Solberg Dr - Spring Cr Dr
6710	E Evergreen Dr
6712	Helena Flats Dr.
6713	California St
6714	Center St
6715	2nd St
6716	4th St
6717	6th St.
6718	11th St - Park Pl.
6719	E Oregon St
6720	7th Ave. W
6721	5th Ave W
6722	1st Ave W
6723	1st Ave E
6724	3rd Ave E
6725	4th Ave E - 14th St E
6726	Woodland Ave.
6728	7th Ave. NE
6729	Flathead Dr
6730	Airport Rd.

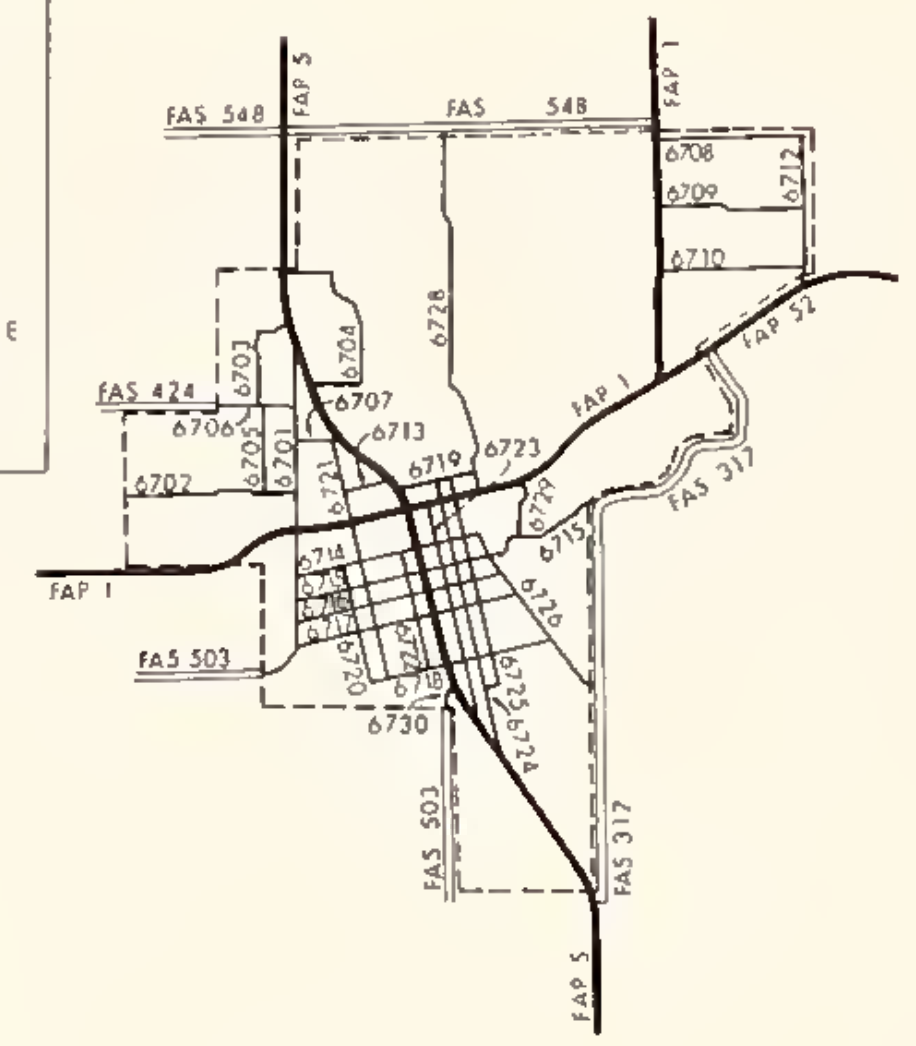

REVISIONS
Federal-aid System 5-19-82
Urban Area Boundary 7-1-76

LAUREL

FAU NO	STREET
6901	1st. Ave - Laurel N. Rd
6902	Railroad St
6903	Shannon Rd.
6904	Main St
6905	8th Ave
6906	Maryland Ln. - Yard Office Rd
6907	12th St
6908	1st Ave - Laurel Airport Rd

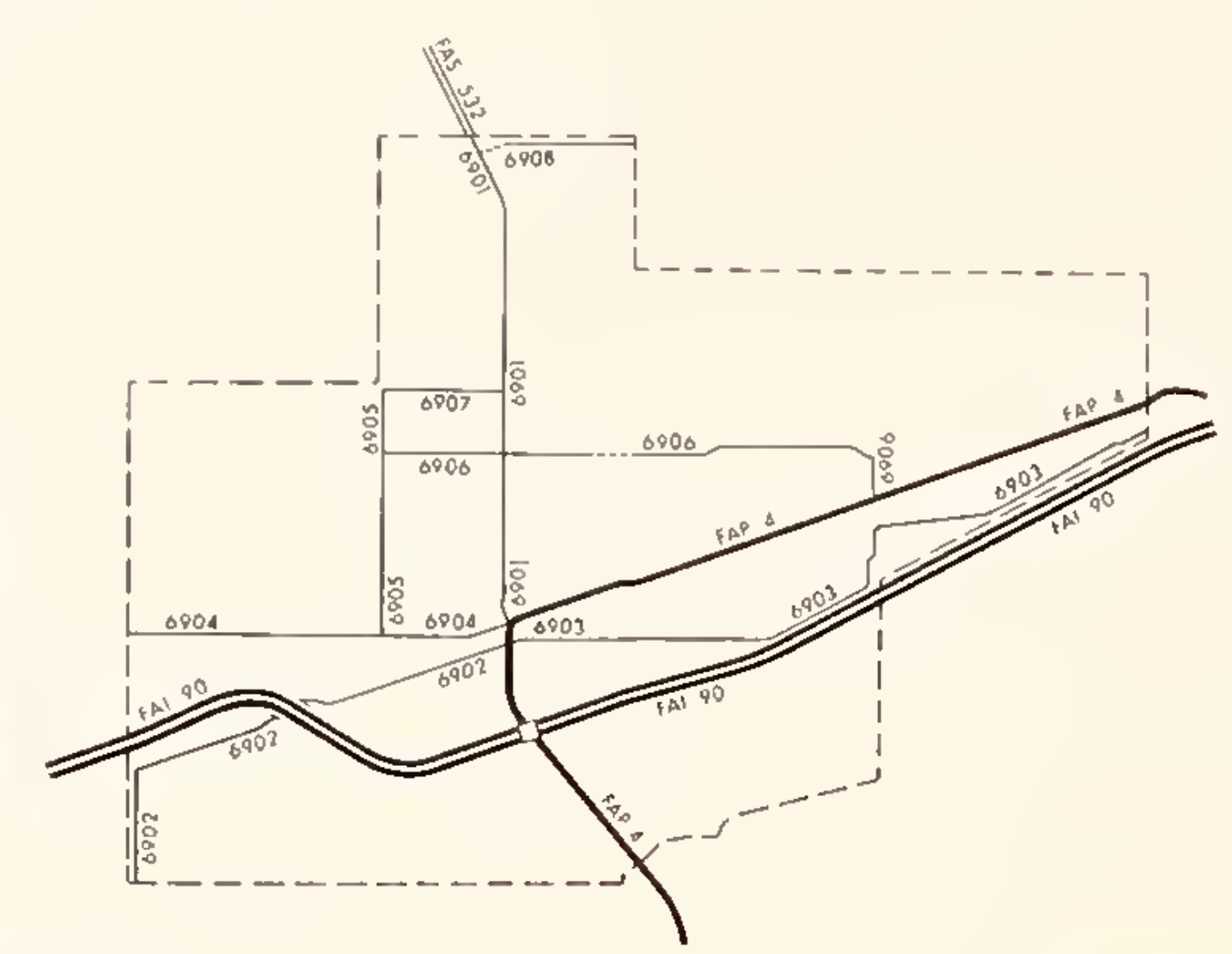

REVISIONS
Federal-aid System 6-21-83
Urban Area Boundary 5-27-82

LEWISTOWN

FAU NO	STREET
7101	E Lake Ave
7102	Mt Pleasant St
7103	Entrance Ave - Idaho St
7104	Boulevard St - Elm St
7105	Seventh Ave - 1st St
7106	Spring St & 15th Ave
7107	Fifth Ave
7108	Brassey
7109	Fourth Ave
7110	Walnut St
7111	First Ave
7112	Casino Creek Dr
7113	Wendall Ave & B St

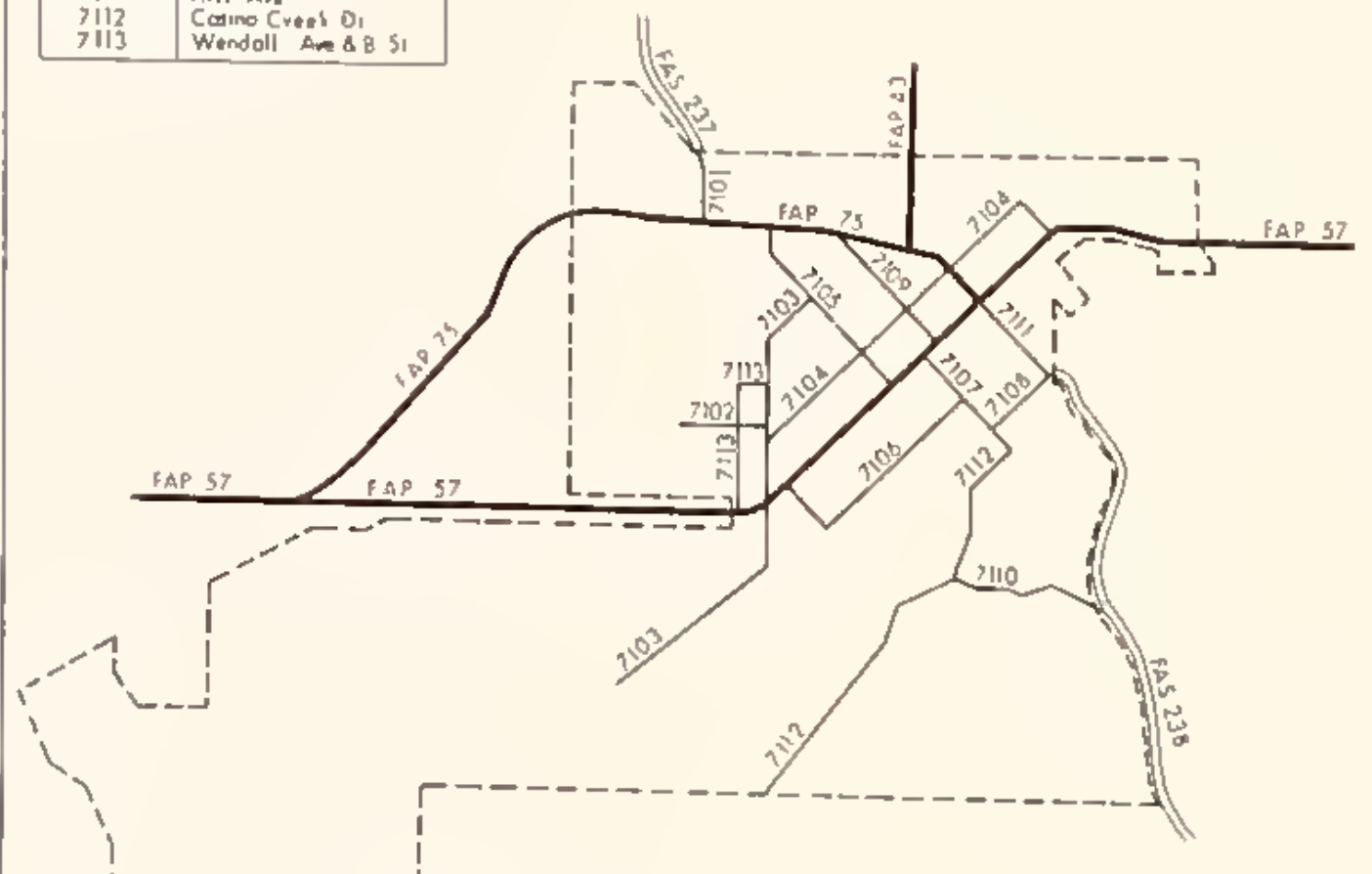

REVISIONS
Federal-aid System 5-7-80
Urban Area Boundary 7-1-76

LIVINGSTON

FAU NO	STREET
7401	7th St
7402	Sunrise Dr - Montana St. - 2nd St. - Gallatin St. - Yellowstone St.
7403	5th St
7404	Front St - Star Rd
7405	No Name
7406	Main St. - Chinook St. - C St Gallatin St
7407	Rodgers Ln. - Elkhorn Ln.
7408	Park St Extended
7409	Main St - H St
7410	Gorser St
7411	B St
7412	9th St. - Clarence St. - River Dr
7413	Guthrie Ln - Lover Ln.
7414	Billman Creek Ln

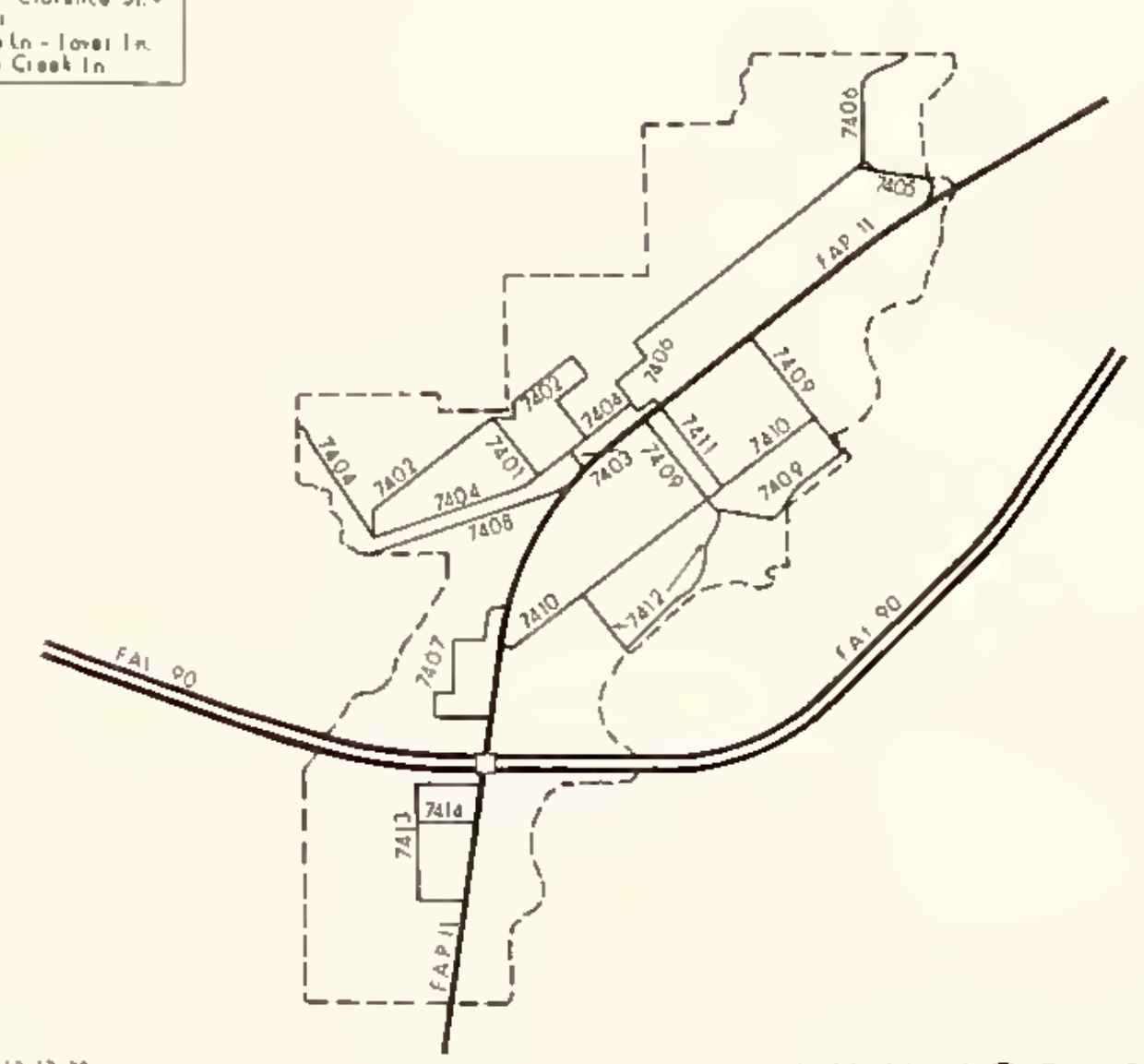

REVISIONS
Federal-aid System 12-12-80
Urban Area Boundary 7-1-76

MILES CITY

FAU NO.	STREET
8001	Washington - Leighton Blv
8002	5th St
8003	Pleasant St.
8004	Montana Ave.
8005	Bridge St
8006	Stevell Ave
8007	10th St - Pearl St
8008	Haynes Ave
8009	8th St - Stower St
8011	Comstock St

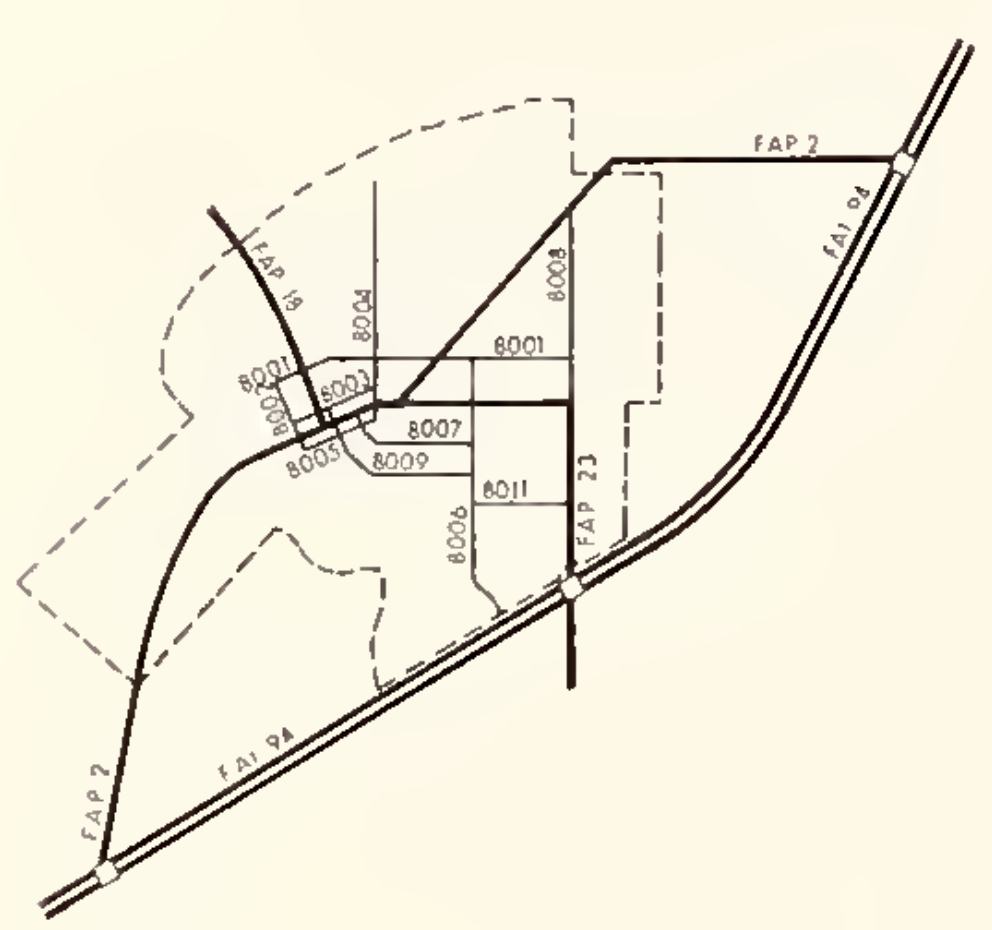

REVISIONS
Federal-aid System 10-3-77
Urban Area Boundary 7-1-76

MISSOULA

FAU NO.	STREET
8101	Clements Rd
8102	3rd St. S
8103	Reserve St
8104	Stoddard St. - N. 5th St.
8105	Russell St.
8106	Toole - Spruce - Madison
8107	Stephens - Orange
8108	Main St
8109	Scott St.
8110	Front St.
8111	Ryman - Alder - Pattee
8112	E Broadway
8113	Higgins Ave
8114	5th / 6th Couplet
8115	Van Buren St
8116	Mount Ave - Hill St.
8117	S Higgins Ave - Pattee Canyon Dr
8119	Higgins Ave
8120	South Ave
8121	Arthur Ave
8122	39th St. - Higgins Ave.
8124	Mullan Rd
8125	Bancroft St
8126	Beckwith Ave.

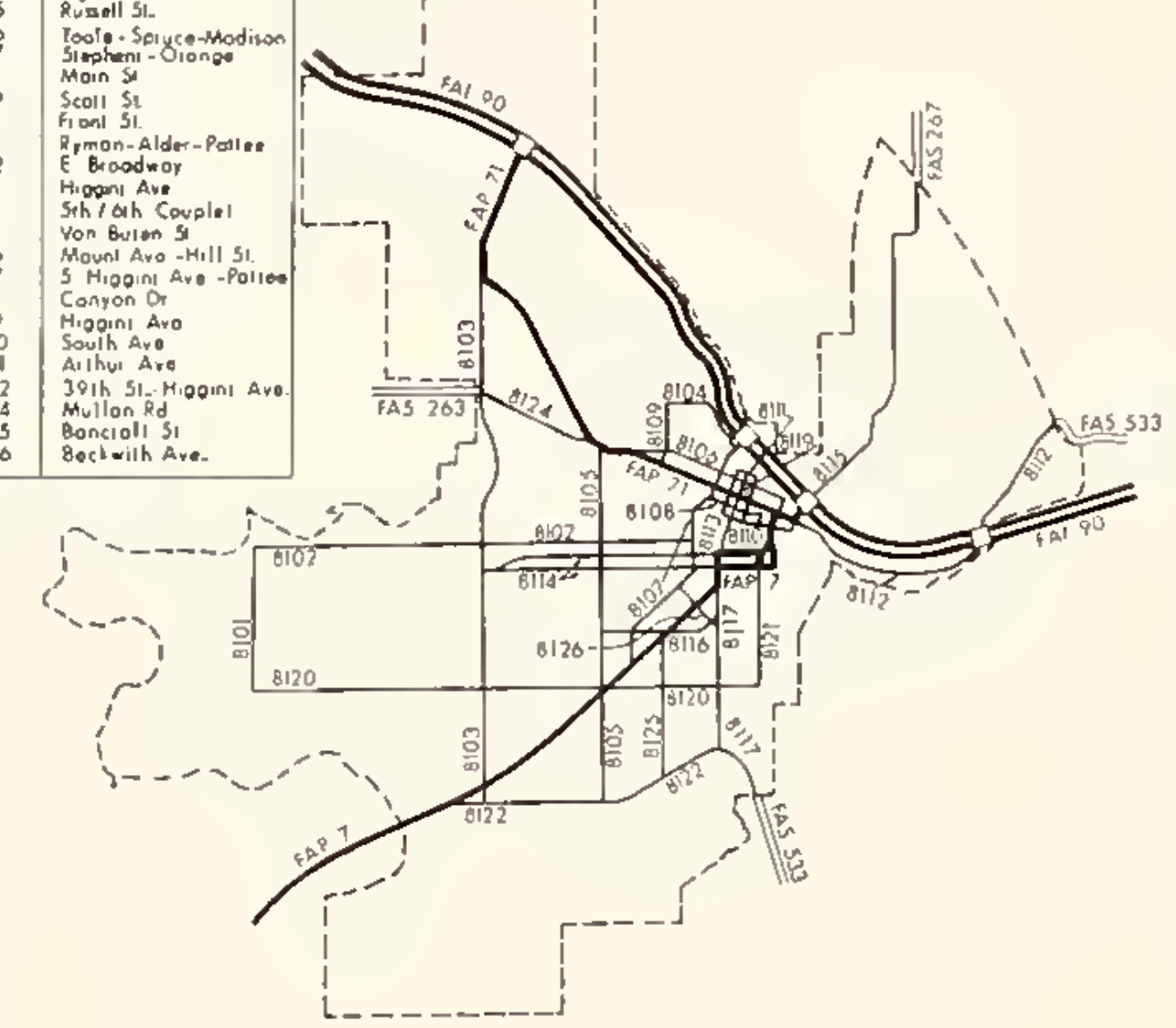

REVISIONS
Federal-aid System 6-24-83
Urban Area Boundary 6-24-83

SIDNEY

FAU NO	STREET
10401	No Name
10402	No Name
10403	12th Ave S W & N W - 5th St S W
10404	5th St S W - 5th St. S.E
10405	Lincoln Ave
10406	E Main St
10407	9th Ave S E & NE
10408	Holly St

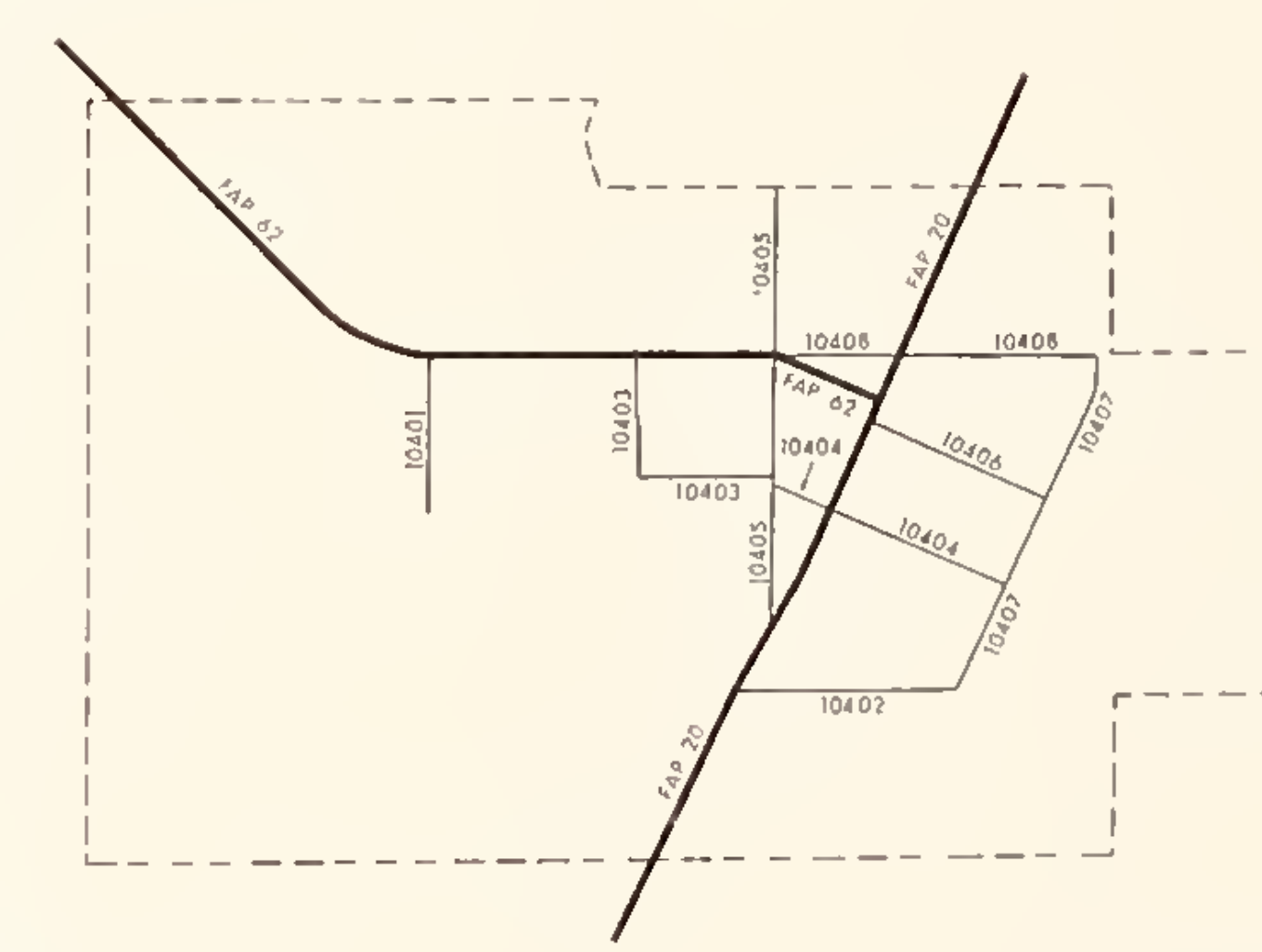

REVISIONS
Federal-aid System 5-27-82
Urban Area Boundary 5-27-82

FAI 15

MILE POST	SECTION DESCRIPTION	COUNTY	TRAFFIC TYPE	SECTION LENGTH	*******ADT******* 81	82	83	VEH MILES
0+0.000	MONTANA IDAHO LINE							
			ALL VEHICLES		1450	1350	1360	690
		BEAVERHEAD	COMMERCIAL	0.508	330	344	379	192
0+0.508	MONIDA INT JCT FAS 509							
			ALL VEHICLES		1490	1350	1360	19830
		BEAVERHEAD	COMMERCIAL	14.581	339	344	379	5532
15+0.086	ENT LIMA CL							
		BEAVERHEAD	ALL VEHICLES	0.084	1490	1350	1360	114
15+0.170	LIMA INT							
		BEAVERHEAD	ALL VEHICLES	0.185	1250	1280	1280	236
15+0.355	LV LIMA CL							
			ALL VEHICLES		1250	1280	1280	37242
		BEAVERHEAD	COMMERCIAL	29.096	285	326	357	10390
44+0.459	HORSE PRAIRIE INT JCT FAS 324							
			ALL VEHICLES		1620	1670	1870	21669
		BEAVERHEAD	COMMERCIAL	11.588	369	379	521	6045
56+0.042	BARRETTS INT							
			ALL VEHICLES		2000	2060	1760	6459
		BEAVERHEAD	COMMERCIAL	3.670	456	467	491	1802
59+0.711	JACKSON INT							
			ALL VEHICLES		3440	2985	3555	12929
		BEAVERHEAD	COMMERCIAL	3.637	595	620	575	2091
62+1.023	ENT DILLON CL							
		BEAVERHEAD	ALL VEHICLES	0.163	5525	4895	5675	925
63+0.158	JCT FUTURE FAP 89							
		BEAVERHEAD	ALL VEHICLES	0.683	7444	7168	6950	4747
63+0.841	BEG 4LN							
		BEAVERHEAD	ALL VEHICLES	0.236	7420	7230	7420	1751
63+1.077	END 4LN							
		BEAVERHEAD	ALL VEHICLES	0.372	9960	8900	9490	3530
63+1.449	LV DILLON CL							
			ALL VEHICLES		9760	8150	9080	1934
		BEAVERHEAD	COMMERCIAL	0.213	585	489	572	121
63+1.662	ENT DILLON CL							
		BEAVERHEAD	ALL VEHICLES	0.113	9760	8150	9080	1026
63+1.775	LV DILLON CL							

FAI 15

MILE POST	SECTION DESCRIPTION	COUNTY	TRAFFIC TYPE	SECTION LENGTH	ADT 81	ADT 82	ADT 83	VEH MILES
63+1.775	LV DILLON CL							
		BEAVERHEAD	ALL VEHICLES		9760	8150	9080	308
		BEAVERHEAD	COMMERCIAL	0.034	585	489	572	19
63+1.809	JCT FAP 49							
		BEAVERHEAD	ALL VEHICLES		1980	1720	1780	752
		BEAVERHEAD	COMMERCIAL	0.423	451	390	213	90
63+2.232	ENT DILLON CL							
		BEAVERHEAD	ALL VEHICLES	0.347	1745	1535	1540	534
63+2.579	DILLON INT FUTURE JCT FAP 89							
		BEAVERHEAD	ALL VEHICLES	0.083	1510	1350	1300	107
63+2.662	LV DILLON CL							
		BEAVERHEAD	ALL VEHICLES		1450	1350	1300	28384
		BEAVERHEAD	COMMERCIAL	21.834	330	306	292	6386
85+0.655	BEAVERHEAD CO LN MADISON CO							
		MADISON	ALL VEHICLES		1390	1350	1300	9704
		MADISON	COMMERCIAL	7.465	316	306	292	2183
93+0.122	MELROSE INT JCT FAS 361							
		MADISON	ALL VEHICLES		1460	1400	1350	148
		MADISON	COMMERCIAL	0.110	332	317	303	33
93+0.232	MADISON CO LN SILVER BOW CO							
		SILVER BOW	ALL VEHICLES		1460	1400	1350	12449
		SILVER BOW	COMMERCIAL	9.222	332	317	303	2801
102+0.487	DIVIDE INT JCT FAP 46							
		SILVER BOW	ALL VEHICLES		1710	1690	1690	29463
		SILVER BOW	COMMERCIAL	17.434	389	383	380	6629
119+0.932	VICTOR INT							
		SILVER BOW	ALL VEHICLES		2170	2150	2000	2466
		SILVER BOW	COMMERCIAL	1.233	264	488	450	554
121+0.132	NISSLER INT JCT I90 BEG OLAY ON I15							
		SILVER BOW	ALL VEHICLES		8572	8380	8400	26250
		SILVER BOW	COMMERCIAL	3.125	1045	1273	1436	4488
124+0.230	W BUTTE INT JCT I 115							
		SILVER BOW	ALL VEHICLES		5580	6090	5710	6052
		SILVER BOW	COMMERCIAL	1.060	680	925	976	1034
125+0.331	ENT BUTTE URBAN EXT							

FAI 15

MILE POST	SECTION DESCRIPTION	COUNTY	TRAFFIC TYPE	SECTION LENGTH	ADT 81	ADT 82	ADT 83	VEH MILES
125+0.331	ENT BUTTE URBAN EXT							
		SILVER BOW	ALL VEHICLES		5580	6090	5710	5744
			COMMERCIAL	1.006	680	925	976	982
126+0.316	MONT ST INT FAU 1805 ENT BUTTE CL							
		SILVER BOW	ALL VEHICLES	1.620	7380	8060	7800	12636
127+0.936	HARRISON INT JCT FAP 29 LV BUTTE CL							
		SILVER BOW	ALL VEHICLES		5295	5452	5413	8211
			COMMERCIAL	1.517	646	829	925	1403
129+0.454	E BUTTE INT JCT I 90 LV URBAN EXT							
		SILVER BOW	ALL VEHICLES		1530	1510	1500	6010
			COMMERCIAL	4.007	187	244	225	901
133+0.489	BEG 4LND							
		SILVER BOW	ALL VEHICLES		1530	1510	1500	220
			COMMERCIAL	0.147	188	244	225	33
133+0.636	SILVER BOW CO LN JEFFERSON CO							
		JEFFERSON	ALL VEHICLES		1530	1510	1500	9528
			COMMERCIAL	6.352	188	243	225	1429
139+0.967	END 4LND							
		JEFFERSON	ALL VEHICLES		1460	1465	1380	21370
			COMMERCIAL	15.486	179	234	207	3205
156+0.059	BASIN NOT INC							
		JEFFERSON	ALL VEHICLES		1515	1420	1260	2081
			COMMERCIAL	1.652	186	227	189	312
157+0.685	BEG 4 LND							
		JEFFERSON	ALL VEHICLES		1640	1420	1260	9078
			COMMERCIAL	7.205	200	227	189	1361
164+0.920	BOULDER INT JCT FAP 69							
		JEFFERSON	ALL VEHICLES		2220	2190	1830	31422
			COMMERCIAL	17.171	273	350	344	5907
182+0.116	CLANCY INT							
		JEFFERSON	ALL VEHICLES		3000	3640	2910	16266
			COMMERCIAL	5.590	369	436	395	2212
187+0.707	MONTANA CITY INT JCT FAS 518							
		JEFFERSON	ALL VEHICLES		4740	4060	4630	10616
			COMMERCIAL	2.293	583	487	388	891
190+0.000	JEFFERSON CO LN LEWIS & CLARK CO							

FAI 15

MILE POST	SECTION DESCRIPTION	COUNTY	TRAFFIC TYPE	SECTION LENGTH	*******ADT******* 81	82	83	VEH MILES
190+0.000	JEFFERSON CO LN LEWIS & CLARK CO							
			ALL VEHICLES		4740	4060	4630	3440
		LEWIS AND CLARK	COMMERCIAL	0.743	583	487	388	288
190+0.743	ENT HELENA URBAN EXT							
			ALL VEHICLES		4740	4060	4630	6505
		LEWIS AND CLARK	COMMERCIAL	1.405	583	487	388	546
192+0.148	CAPITAL INT JCT FAP 8							
			ALL VEHICLES		8770	8580	8660	675
		LEWIS AND CLARK	COMMERCIAL	0.078	1008	686	727	56
192+0.226	ENT HELENA CL							
		LEWIS AND CLARK	ALL VEHICLES	1.090	8770	8580	8660	9439
193+0.316	CEDAR ST INT JCT FAU 5807							
		LEWIS AND CLARK	ALL VEHICLES	0.698	2980	2970	3180	2219
194+0.015	LV HELENA CL							
			ALL VEHICLES		2980	2970	3180	3224
		LEWIS AND CLARK	COMMERCIAL	1.014	414	415	550	557
195+0.030	LV HELENA URBAN EXT							
			ALL VEHICLES		2980	2970	3180	16081
		LEWIS AND CLARK	COMMERCIAL	5.057	414	415	550	2782
200+0.087	LINCOLN RD INT JCT FAS 279 453							
			ALL VEHICLES		2500	2550	2830	25518
		LEWIS AND CLARK	COMMERCIAL	9.017	347	436	532	4797
209+0.109	GATES OF MOUNTAIN INT							
			ALL VEHICLES		2380	2390	2830	49980
		LEWIS AND CLARK	COMMERCIAL	17.661	330	408	532	9396
226+0.764	WOLF CREEK INT JCT FAS 434							
			ALL VEHICLES		2300	2300	2700	4843
		LEWIS AND CLARK	COMMERCIAL	1.794	319	393	507	910
228+0.566	AUGUSTA INT JCT FAP 9							
			ALL VEHICLES		2170	2180	2370	13445
		LEWIS AND CLARK	COMMERCIAL	5.673	301	372	445	2527
234+0.216	CRAIG INT							
			ALL VEHICLES		2300	2180	2690	15445
		LEWIS AND CLARK	COMMERCIAL	5.742	319	372	505	2903
239+0.969	LEWIS & CLARK CO LN CASCADE CO							

FAI 15

MILE POST	SECTION DESCRIPTION	COUNTY	TRAFFIC TYPE	SECTION LENGTH	*******ADT******* 81	82	83	VEH MILES
239+0.969	LEWIS & CLARK CO LN CASCADE CO							
		CASCADE	ALL VEHICLES		2300	2180	2690	11012
			COMMERCIAL	4.094	319	372	505	2070
244+0.063	CANYON INT							
		CASCADE	ALL VEHICLES		2420	2500	2570	26956
			COMMERCIAL	10.489	336	413	483	5067
254+0.949	SO CASCADE INT							
		CASCADE	ALL VEHICLES		2150	2170	2160	252
			COMMERCIAL	0.117	298	371	406	47
255+0.070	ENT CASCADE CL							
		CASCADE	ALL VEHICLES	1.053	2150	2170	2160	2274
256+0.134	LV CASCADE CL							
		CASCADE	ALL VEHICLES		2150	2170	2160	753
			COMMERCIAL	0.349	298	371	406	141
256+0.483	N CASCADE INT JCT FAP 68							
		CASCADE	ALL VEHICLES		2710	2840	2900	40460
			COMMERCIAL	13.952	376	485	545	7606
270+0.425	ULM INT JCT FAS 330							
		CASCADE	ALL VEHICLES		3370	3540	3080	20944
			COMMERCIAL	6.800	468	531	579	3937
277+0.220	ENT GREAT FALLS URBAN EXT							
		CASCADE	ALL VEHICLES		3370	3540	3080	1792
			COMMERCIAL	0.582	468	531	579	337
277+0.802	GORE HILL INT JCT FAU 5212							
		CASCADE	ALL VEHICLES		7600	8080	7610	8934
			COMMERCIAL	1.174	919	1050	578	678
278+0.976	10 AVE S INT JCT I 315							
		CASCADE	ALL VEHICLES		5440	5620	5380	3292
			COMMERCIAL	0.612	658	786	876	536
279+0.588	ENT GREAT FALLS CL							
		CASCADE	ALL VEHICLES	0.975	5440	5620	5380	5245
280+0.563	CENTRAL AVE INT JCT FAU 5210							
		CASCADE	ALL VEHICLES	0.348	4000	4140	3960	1378
280+0.911	LV GT FALLS CL URBAN EXT							
		CASCADE	ALL VEHICLES		4000	4140	3960	6431
			COMMERCIAL	1.624	484	579	645	1048
282+0.535	EMERSON INT JCT FAU 5206							

MILE POST	SECTION DESCRIPTION	COUNTY	TRAFFIC TYPE	SECTION LENGTH	*******ADT******* 81	82	83	VEH MILES
282+0.535	EMERSON INT JCT FAU 5206							
			ALL VEHICLES		5650	5870	5900	1870
		CASCADE	COMMERCIAL	0.317	683	821	961	304
283+0.018	LV GREAT FALLS URBAN EXT							
			ALL VEHICLES		5650	5870	5900	20986
		CASCADE	COMMERCIAL	3.557	683	821	961	3420
286+0.575	MANCHESER INT							
			ALL VEHICLES		5210	5200	5400	22167
		CASCADE	COMMERCIAL	4.105	630	681	880	3613
290+0.680	VAUGHN INT JCT FAP 3							
			ALL VEHICLES		2500	2790	2580	27704
		CASCADE	COMMERCIAL	10.738	455	597	539	5790
301+0.419	CASCADE CO LN TETON CO							
			ALL VEHICLES		2500	2790	2580	3070
		TETON	COMMERCIAL	1.190	455	597	539	641
302+0.610	POWER INT JCT FAS 431							
			ALL VEHICLES		2300	2300	2350	23843
		TETON	COMMERCIAL	10.146	418	492	491	4983
313+0.248	DUTTON INT JCT FAS 221 379							
			ALL VEHICLES		2160	2160	2210	22208
		TETON	COMMERCIAL	10.049	393	462	461	4641
323+0.716	TETON CO LN PONDERA CO							
			ALL VEHICLES		2160	2160	2210	9768
		PONDERA	COMMERCIAL	4.420	393	462	461	2041
328+0.145	BRADY INT JCT FAS 365							
			ALL VEHICLES		2170	2260	2080	15350
		PONDERA	COMMERCIAL	7.380	394	483	434	3208
335+0.516	MIDWAY INT JCT FAP 21							
			ALL VEHICLES		1680	1950	1610	6190
		PONDERA	COMMERCIAL	3.845	305	417	336	1293
339+0.361	CONRAD INT JCT FAP 21							
			ALL VEHICLES		2170	2490	2110	18779
		PONDERA	COMMERCIAL	8.900	394	532	440	3924
348+0.261	VALIER INT JCT FAP 44							
			ALL VEHICLES		2030	2290	1860	7456
		PONDERA	COMMERCIAL	4.009	369	490	388	1558
352+0.270	BULLHEAD RD INT							

FAI 15

MILE POST	SECTION DESCRIPTION	COUNTY	TRAFFIC TYPE	SECTION LENGTH	*******ADT******* 81	82	83	VEH MILES
352+0.270	BULLHEAD RD INT							
		PONDERA	ALL VEHICLES		1940	2040	1780	3656
			COMMERCIAL	2.054	353	436	372	764
354+0.324	PONDERA CO LN TOOLE CO							
		TOOLE	ALL VEHICLES		1940	2040	1780	16037
			COMMERCIAL	9.010	353	436	372	3351
363+0.488	SHELBY INT JCT FAP 1							
		TOOLE	ALL VEHICLES		1180	1380	1220	1523
			COMMERCIAL	1.249	245	276	254	318
364+0.736	N SHELBY INT JCT FAP 67							
		TOOLE	ALL VEHICLES		1700	1820	1680	24388
			COMMERCIAL	14.517	353	364	351	5097
379+0.255	KEVIN INT JCT FAS 215 343							
		TOOLE	ALL VEHICLES		1380	1290	1260	12519
			COMMERCIAL	9.936	287	258	263	2616
389+0.190	ENT SUNBURST CL							
		TOOLE	ALL VEHICLES	0.620	1380	1290	1260	781
389+0.810	SUNBURST INT JCT FAS 552							
		TOOLE	ALL VEHICLES	0.597	1210	1180	1150	686
390+0.407	LV SUNBURST CL							
		TOOLE	ALL VEHICLES		1210	1180	1150	8618
			COMMERCIAL	7.494	251	236	240	1801
397+0.905	SWEET GRASS INT JCT FAS 214							
		TOOLE	ALL VEHICLES		1030	1000	800	221
			COMMERCIAL	0.277	214	200	167	46
398+0.182	MONTANA CANADIAN LINE							
	SPUR I 115 AT BUTTE							
398+0.184	W BUTTE INT JCT I 15							
		SILVER BOW	ALL VEHICLES		2980	2710	2920	1597
			COMMERCIAL	0.547	342	298	321	175
398+0.731	ENT BUTTE URBAN EXT							
		SILVER BOW	ALL VEHICLES		2980	2710	2920	1862
			COMMERCIAL	0.638	342	298	321	204
399+0.369	EXCELSIOR INT JCT FAP 29							

FAI 15

MILE POST	SECTION DESCRIPTION	COUNTY	TRAFFIC TYPE	SECTION LENGTH	*******ADT******* 81	82	83	VEH MILES
	SPUR I 315 AT GREAT FALLS							
399+0.371	10 AVE S INT JCT I 15							
			ALL VEHICLES		8900	7940	7940	4128
		CASCADE	COMMERCIAL	0.520	1076	714	714	371
400+0.091	ENT GT FALLS CL 10 AVE S							
		CASCADE	ALL VEHICLES	0.306	8900	7940	7940	2429
400+0.397	JCT FAP 60							

FAI 90

0+0.000	MONTANA IDAHO LINE ENT LOLO NF							
			ALL VEHICLES		3080	3020	3350	63281
		MINERAL	COMMERCIAL	18.890	754	730	934	17655
18+0.927	DEBORGIA INT							
			ALL VEHICLES		3260	3045	3680	55082
		MINERAL	COMMERCIAL	14.968	798	736	975	14596
34+0.113	JCT FAP 35							
			ALL VEHICLES		4400	3860	3830	1329
		MINERAL	COMMERCIAL	0.347	1078	934	1014	352
34+0.460	ST REGIS NOT INC							
			ALL VEHICLES		3905	3510	3680	33329
		MINERAL	COMMERCIAL	9.057	956	849	975	8832
43+0.554	BEG CONST 2LN INTERSTATE							
			ALL VEHICLES		3410	3160	3530	11504
		MINERAL	COMMERCIAL	3.259	835	764	935	3048
46+0.361	ENT SUPERIOR CL							
		MINERAL	ALL VEHICLES	0.476	3410	3160	3530	1680
46+0.837	BEG 4LND							
		MINERAL	ALL VEHICLES	0.709	3402	3183	3547	2515
47+0.550	SUPERIOR INT JCT FAP 70 FAS 257							

FAI 90

MILE POST	SECTION DESCRIPTION	COUNTY	TRAFFIC TYPE	SECTION LENGTH	*******ADT******* 81	82	83	VEH MILES
47+0.550	SUPERIOR INT JCT FAP 70 FAS 257							
		MINERAL	ALL VEHICLES	0.886	3310	3490	3780	3349
48+0.436	LV SUPERIOR CL							
			ALL VEHICLES		3310	3490	3780	50410
		MINERAL	COMMERCIAL	13.336	810	844	869	11594
61+0.774	TARKIO INT							
			ALL VEHICLES		3290	3270	3820	51149
		MINERAL	COMMERCIAL	13.390	806	791	878	11764
75+0.163	ALBERTON INT JCT FAS 507 ENT CL							
		MINERAL	ALL VEHICLES	1.380	3620	3610	3780	5216
76+0.545	LV ALBERTON CL							
			ALL VEHICLES		3620	3610	3780	3137
		MINERAL	COMMERCIAL	0.830	886	873	869	721
77+0.376	MINERAL CO LN MISSOULA CO							
			ALL VEHICLES		3620	3610	3780	19822
		MISSOULA	COMMERCIAL	5.244	886	873	869	4559
82+0.623	NINE MILE INT							
			ALL VEHICLES		4560	4810	4560	32508
		MISSOULA	COMMERCIAL	7.129	1117	1082	1048	7476
89+0.753	FRENCHTOWN INT JCT FAS 263							
			ALL VEHICLES		5220	5270	5600	36904
		MISSOULA	COMMERCIAL	6.590	1278	1185	1288	8487
96+0.343	DESMET INT JCT FAP 5 FAS 474							
			ALL VEHICLES		7000	8300	9090	34951
		MISSOULA	COMMERCIAL	3.845	1540	1618	1763	6780
100+0.188	ENTER MISSOULA UL							
			ALL VEHICLES		7000	8300	9090	13816
		MISSOULA	COMMERCIAL	1.520	1540	1618	1763	2680
101+0.708	RESERVE INT JCT FAP 71 ENT MISS. CL							
			ALL VEHICLES		7730	8300	8930	27406
		MISSOULA	COMMERCIAL	3.069	1700	1618	1732	5316
104+0.780	ORANGE ST INT JCT FAU 8107 ENT CL							
		MISSOULA	ALL VEHICLES	0.853	11430	11020	10040	8564
105+0.633	VANBUREN INT JCT FAP 71 FAU 8115							
		MISSOULA	ALL VEHICLES	1.637	12340	11905	13300	21772
107+0.270	E MISSOULA INT JCT FAU 8112 LV CL							

MILE POST	SECTION DESCRIPTION	COUNTY	TRAFFIC TYPE	SECTION LENGTH	*******ADT******* 81	82	83	VEH MILES
107+0.270	E MISSOULA INT JCT FAU 8112 LV CL							
		MISSOULA	ALL VEHICLES		11000	10740	11960	11445
			COMMERCIAL	0.957	2420	2534	2320	2220
108+0.227	LEAVE MISSOULA UL							
		MISSOULA	ALL VEHICLES		11000	10740	11960	23931
			COMMERCIAL	2.001	2420	2534	2320	4642
109+1.224	BONNER INT JCT FAP 24							
		MISSOULA	ALL VEHICLES		5730	5200	5390	59613
			COMMERCIAL	11.060	1260	1227	1525	16870
120+0.993	CLINTON INT JCT FAS 210							
		MISSOULA	ALL VEHICLES		4870	5090	5290	56285
			COMMERCIAL	10.640	1071	1201	1497	15928
131+0.633	MISSOULA CO LN GRANITE CO							
		GRANITE	ALL VEHICLES		4870	5090	5290	34104
			COMMERCIAL	6.447	1071	1201	1497	9651
138+0.085	W BEARMOUTH INT							
		GRANITE	ALL VEHICLES		4870	5090	5260	80178
			COMMERCIAL	15.243	1071	1201	1488	22690
153+0.319	ENT DRUMMOND CL							
		GRANITE	ALL VEHICLES	0.037	4870	5090	5260	194
153+0.356	W DRUMMOND INT JCT FAP 19							
		GRANITE	ALL VEHICLES	0.904	4160	3630	4470	4040
154+0.260	LV DRUMMOND CL							
		GRANITE	ALL VEHICLES		4160	3630	4470	89
			COMMERCIAL	0.020	915	856	1265	25
154+0.280	E DRUMMOND INT JCT FAP 19 SPUR							
		GRANITE	ALL VEHICLES		4290	4060	5000	30225
			COMMERCIAL	6.045	943	958	1415	8553
160+0.688	GRANITE COUNTY LN POWELL CO							
		POWELL	ALL VEHICLES		4290	4060	5000	47745
			COMMERCIAL	9.549	943	958	1415	13511
170+0.240	PHOSPHATE INT							
		POWELL	ALL VEHICLES		4160	4450	5330	22044
			COMMERCIAL	4.136	915	1050	1508	6238
174+0.363	W GARRISON INT JCT FAP 88							

FAI 90

MILE POST	SECTION DESCRIPTION	COUNTY	TRAFFIC TYPE	SECTION LENGTH	*******ADT******* 81	82	83	VEH MILES
174+0.363	W GARRISON INT JCT FAP 88							
		POWELL	ALL VEHICLES		3500	3390	4450	5206
			COMMERCIAL	1.170	770	800	1259	1473
175+0.533	E GARRISON INT JCT 88							
		POWELL	ALL VEHICLES		4590	3750	4990	44934
			COMMERCIAL	9.005	702	885	1272	11458
184+0.906	N DEER LODGE INT							
		POWELL	ALL VEHICLES		3480	3240	3880	5175
			COMMERCIAL	1.334	532	764	989	1319
186+0.245	ENT DEER LODGE CL							
		POWELL	ALL VEHICLES	0.258	3480	3240	3880	1001
186+0.503	LV DEER LODGE CL							
		POWELL	ALL VEHICLES		3480	3240	3880	5579
			COMMERCIAL	1.438	532	764	989	1422
187+0.926	S DEER LODGE INT							
		POWELL	ALL VEHICLES		4310	4180	4810	35940
			COMMERCIAL	7.472	659	986	1226	9164
195+0.409	POWELL CO LN DEER LODGE CO							
		DEER LODGE	ALL VEHICLES		4310	4180	4810	10341
			COMMERCIAL	2.150	659	986	1226	2637
197+0.560	GALEN INT JCT FAS 273							
		DEER LODGE	ALL VEHICLES		4310	4180	4610	18389
			COMMERCIAL	3.989	659	986	1175	4689
201+0.549	WARM SPRINGS INT JCT FAP 47							
		DEER LODGE	ALL VEHICLES		3540	3390	4550	27654
			COMMERCIAL	6.078	541	800	1160	7051
208+0.406	ANACONDA INT JCT FAP 19							
		DEER LODGE	ALL VEHICLES		5900	5790	6010	12476
			COMMERCIAL	2.076	902	1366	1532	3181
210+0.482	DEER LODGE CO LN SILVER BOW CO							
		SILVER BOW	ALL VEHICLES		5900	5790	6010	8305
			COMMERCIAL	1.382	902	1366	1532	2117
211+0.864	GREGSON-FAIRMONT INT JCT FAS 441							
		SILVER BOW	ALL VEHICLES		6510	6300	6140	44791
			COMMERCIAL	7.295	996	1486	1565	11421
219+0.175	NISSLER INT JCT I15 END OLAY ON I90							

MILE POST	SECTION DESCRIPTION	COUNTY	TRAFFIC TYPE	SECTION LENGTH	*******ADT******* 81	82	83	VEH MILES
		COIN I00015 121+0.132-129+0.454						
227+0.454	E BUTTE INT JCT I 15 LV URBAN EXT							
			ALL VEHICLES		4710	4250	4440	6184
		SILVER BOW	COMMERCIAL	1.393	861	998	1012	1410
228+0.635	CONTINENTAL INT							
			ALL VEHICLES		4300	4000	4390	18938
		SILVER BOW	COMMERCIAL	4.314	786	940	1000	4317
232+0.949	SILVER BOW CO LN JEFFERSON CO							
			ALL VEHICLES		4300	4000	4390	1374
		JEFFERSON	COMMERCIAL	0.313	786	940	1000	313
233+0.262	HOMESTAKE INT							
			ALL VEHICLES		4300	4000	4390	69203
		JEFFERSON	COMMERCIAL	15.764	786	940	1000	15778
249+0.026	WHITEHALL INT JCT FAP 55							
			ALL VEHICLES		3510	3890	3560	25866
		JEFFERSON	COMMERCIAL	7.266	642	914	811	5897
256+0.293	CARDWELL INT JCT FAS 359							
			ALL VEHICLES		3790	3900	3660	56525
		JEFFERSON	COMMERCIAL	15.444	693	916	834	12887
271+0.742	JEFFERSON CO LN BROADWATER CO							
			ALL VEHICLES		3790	3900	3660	11163
		BROADWATER	COMMERCIAL	3.050	693	916	834	2545
274+0.791	W THREE FORKS INT JCT FAP 8							
			ALL VEHICLES		5130	5030	5110	13567
		BROADWATER	COMMERCIAL	2.655	938	905	1165	3093
277+0.447	BROADWATER CO LN GALLATIN CO							
			ALL VEHICLES		5130	5030	5110	4542
		GALLATIN	COMMERCIAL	0.889	938	905	1165	1035
278+0.336	E THREE FORKS INT FAP 13 FAS 205							
			ALL VEHICLES		5300	5460	5760	59575
		GALLATIN	COMMERCIAL	10.343	969	982	1313	13583
288+0.680	MANHATTAN INT JCT FAS 288 346							
			ALL VEHICLES		5940	5890	6210	59609
		GALLATIN	COMMERCIAL	9.599	1087	1060	1415	13591
298+0.279	BELGRADE INT JCT FAP 85 FAS 291							

MILE POST	SECTION DESCRIPTION	COUNTY	TRAFFIC TYPE	SECTION LENGTH	*******ADT******* 81	82	83	VEH MILES
298+0.279	BELGRADE INT JCT FAP 85 FAS 291							
			ALL VEHICLES		8180	7570	7930	68221
		GALLATIN	COMMERCIAL	8.603	1210	1211	1808	15554
306+0.879	W BOZEMAN INT JCT FAS 205 FAU 1207							
			ALL VEHICLES		5140	4570	5090	4601
		GALLATIN	COMMERCIAL	0.904	760	1188	1160	1049
307+0.783	ENT BOZEMAN CL							
		GALLATIN	ALL VEHICLES	1.519	5140	4570	5090	7731
309+0.301	LV BOZEMAN CL							
			ALL VEHICLES		5140	4570	5090	351
		GALLATIN	COMMERCIAL	0.069	760	1188	1160	80
309+0.370	E BOZEMAN INT FAP 50 ENT UL							
			ALL VEHICLES		7160	6560	7000	9562
		GALLATIN	COMMERCIAL	1.366	1059	1443	1596	2180
310+0.737	LV BOZEMAN URBAN AREA							
			ALL VEHICLES		7160	6560	7000	15855
		GALLATIN	COMMERCIAL	2.265	1059	1443	1596	3614
313+0.447	BEAR CANYON INT							
			ALL VEHICLES		6610	6320	6620	21951
		GALLATIN	COMMERCIAL	3.316	978	1390	1509	5005
316+0.767	TRAIL CREEK INT							
			ALL VEHICLES		6550	6280	6280	31249
		GALLATIN	COMMERCIAL	4.976	969	1381	1431	7124
321+0.739	GALLATIN CO LN PARK CO							
			ALL VEHICLES		6550	6280	6280	58680
		PARK	COMMERCIAL	9.344	969	1381	1431	13379
330+0.991	W LIVINGSTON INT							
			ALL VEHICLES		5690	5310	5130	6992
		PARK	COMMERCIAL	1.363	842	1380	1169	1594
332+0.355	LIVINGSTON URBAN EXT							
			ALL VEHICLES		5690	5310	5130	3006
		PARK	COMMERCIAL	0.586	842	1380	1169	685
332+0.941	S LIVINGSTON INT JCT FAP 11							
			ALL VEHICLES		4800	4390	4630	2509
		PARK	COMMERCIAL	0.542	1056	1141	1055	572
333+0.483	LV LIVINGSTON URBAN EXT							

MILE POST	SECTION DESCRIPTION	COUNTY	TRAFFIC TYPE	SECTION LENGTH	*******ADT******* 81	82	83	VEH MILES
333+0.483	LV LIVINGSTON URBAN EXT							
			ALL VEHICLES		4800	4390	4630	20344
		PARK	COMMERCIAL	4.394	1056	1141	1055	4638
337+0.877	E LIVINGSTON JCT FAP 11							
			ALL VEHICLES		5960	5620	5360	13587
		PARK	COMMERCIAL	2.535	1311	1461	1222	3097
340+0.411	MISSION INT JCT FAP 59							
			ALL VEHICLES		4490	4440	4620	45021
		PARK	COMMERCIAL	9.745	1021	1154	1053	10264
350+0.177	BEG 4LN							
			ALL VEHICLES		4415	4440	4620	17763
		PARK	COMMERCIAL	3.845	1037	1154	1053	4050
354+0.026	PARK CO LN SWEET GRASS							
			ALL VEHICLES		4340	4440	4620	63086
		SWEET GRASS	COMMERCIAL	13.655	1019	1154	1053	14383
367+0.523	BIG TIMBER W INT							
			ALL VEHICLES		3220	4080	4060	12784
		SWEET GRASS	COMMERCIAL	3.149	756	1060	925	2914
370+0.792	EAST BIG TIMBER INT							
			ALL VEHICLES		4720	4730	4920	35684
		SWEET GRASS	COMMERCIAL	7.253	1109	1229	1121	8136
378+0.034	GREYCLIFF INT							
			ALL VEHICLES		4680	4810	4830	63084
		SWEET GRASS	COMMERCIAL	13.061	1099	1250	1101	14383
391+0.116	SWEET GRASS CO LN STILLWATER CO							
			ALL VEHICLES		4680	4810	4830	45938
		STILLWATER	COMMERCIAL	9.511	1099	1250	1101	10473
400+0.631	SPRINGTIME INT							
			ALL VEHICLES		4350	4585	4650	38469
		STILLWATER	COMMERCIAL	8.273	1022	1192	1060	8771
408+0.903	COLUMBUS INT JCT FAP 78							
			ALL VEHICLES		5030	4930	4780	84543
		STILLWATER	COMMERCIAL	17.687	1182	1069	1089	19275
426+0.594	PARK CITY INT							
			ALL VEHICLES		6260	5980	6220	16321
		STILLWATER	COMMERCIAL	2.624	1471	1297	1318	3460
429+0.219	STILLWATER CO LN YELLOWSTONE CO							

MILE POST	SECTION DESCRIPTION	COUNTY	TRAFFIC TYPE	SECTION LENGTH	ADT 81	ADT 82	ADT 83	VEH MILES
429+0.219	STILLWATER CO LN YELLOWSTONE CO							
		YELLOWSTONE	ALL VEHICLES		6260	5980	6220	19537
		YELLOWSTONE	COMMERCIAL	3.141	1471	1297	1318	4141
432+0.360	ENTER LAUREL URBAN LIMITS							
		YELLOWSTONE	ALL VEHICLES		6260	5980	6220	4036
		YELLOWSTONE	COMMERCIAL	0.649	1471	1297	1318	855
433+0.009	W LAUREL INT							
		YELLOWSTONE	ALL VEHICLES		5800	5550	5610	2569
		YELLOWSTONE	COMMERCIAL	0.458	1363	1204	1189	544
433+0.467	ENT LAUREL CL							
		YELLOWSTONE	ALL VEHICLES	0.623	5800	5550	5610	3495
434+0.090	LAUREL INT JCT FAP 4 LV CL							
		YELLOWSTONE	ALL VEHICLES		9190	10360	10720	16219
		YELLOWSTONE	COMMERCIAL	1.513	1378	1585	1736	2627
435+0.604	LEAVE LAUREL UL							
		YELLOWSTONE	ALL VEHICLES		9190	10360	10720	20100
		YELLOWSTONE	COMMERCIAL	1.875	1378	1585	1736	3256
437+0.479	MOSSMAIN INT JCT FAP 4							
		YELLOWSTONE	ALL VEHICLES		10950	11330	11650	82016
		YELLOWSTONE	COMMERCIAL	7.040	1642	1733	1887	13286
444+0.519	ENT BILLINGS URBAN EXT							
		YELLOWSTONE	ALL VEHICLES		10950	11330	11650	10985
		YELLOWSTONE	COMMERCIAL	0.943	1642	1733	1887	1779
445+0.462	ENT BILLINGS CL							
		YELLOWSTONE	ALL VEHICLES	0.502	10950	11330	11650	5848
445+0.964	W BILLINGS INT JCT FAU 1020							
		YELLOWSTONE	ALL VEHICLES	4.130	9680	10190	11300	46669
450+0.095	27 ST INT JCT FAP 53							
		YELLOWSTONE	ALL VEHICLES	1.938	10130	10430	13090	25368
452+0.033	LV BILLINGS CL							
		YELLOWSTONE	ALL VEHICLES		10130	10430	13090	10773
		YELLOWSTONE	COMMERCIAL	0.823	1519	1595	2120	1745
452+0.856	LOCKWOOD INT JCT FAP 16 FAU 1028							
		YELLOWSTONE	ALL VEHICLES		7490	7750	8200	30495
		YELLOWSTONE	COMMERCIAL	3.719	1468	1658	1886	7014
456+0.580	PINEHILLS INT JCT I 94							

MILE POST	SECTION DESCRIPTION	COUNTY	TRAFFIC TYPE	SECTION LENGTH	*******ADT******* 81	82	83	VEH MILES
456+0.580	PINEHILLS INT JCT I 94							
		YELLOWSTONE	ALL VEHICLES		3900	3720	3800	1611
			COMMERCIAL	0.424	943	926	900	381
457+0.059	LEAVE BILLINGS UL							
		YELLOWSTONE	ALL VEHICLES		3900	3720	3800	19858
			COMMERCIAL	5.226	943	926	900	4706
462+0.294	PRYOR CREEK INT							
		YELLOWSTONE	ALL VEHICLES		3420	3100	3310	36227
			COMMERCIAL	10.945	827	771	784	8586
473+0.242	YELLOWSTONE CO LN BIG HORN CO							
		BIG HORN	ALL VEHICLES		3420	3100	3310	18128
			COMMERCIAL	5.477	827	771	784	4296
478+0.713	BALLANTINE INT							
		BIG HORN	ALL VEHICLES		3960	3550	3390	58592
			COMMERCIAL	17.284	958	883	803	13886
495+0.998	W HARDIN INT JCT FAP 48							
		BIG HORN	ALL VEHICLES		3770	3270	3130	4998
			COMMERCIAL	1.597	723	814	741	1184
497+0.595	E HARDIN INT JCT FAP 48							
		BIG HORN	ALL VEHICLES		4350	4390	4350	57841
			COMMERCIAL	13.297	835	860	1030	13708
510+0.887	CUSTER BATTLEFIELD INT JCT FAP 37							
		BIG HORN	ALL VEHICLES		2330	2190	2400	9295
			COMMERCIAL	3.873	447	499	568	2202
514+0.772	GARRYOWEN INT							
		BIG HORN	ALL VEHICLES		2210	2020	2050	32609
			COMMERCIAL	15.907	424	460	485	7728
530+0.677	LODGE GRASS INT							
		BIG HORN	ALL VEHICLES		2490	2720	2130	1725
			COMMERCIAL	0.810	478	620	504	408
530+1.487	JCT FAP 92 & FAS 463							
		BIG HORN	ALL VEHICLES		2540	2854	2309	31277
			COMMERCIAL	13.540	487	602	547	7412
544+0.049	JCT FUTURE FAP 74							
		BIG HORN	ALL VEHICLES		2470	2525	2195	19759
			COMMERCIAL	9.002	474	532	520	4682
553+0.000	MONTANA WYOMING LINE							

FAI 94

MILE POST	SECTION DESCRIPTION	COUNTY	TRAFFIC TYPE	SECTION LENGTH	*******ADT******* 81	82	83	VEH MILES
0+0.000	PINEHILL INT JCT I90 IN BILLINGS UL							
			ALL VEHICLES		4200	4310	4560	2202
		YELLOWSTONE	COMMERCIAL	0.483	995	862	1076	519
0+0.483	LEAVE BILLINGS UL							
			ALL VEHICLES		4200	4310	4560	24222
		YELLOWSTONE	COMMERCIAL	5.312	995	862	1076	5716
6+0.207	HUNTLEY INT JCT FAS 522							
			ALL VEHICLES		2800	2680	3310	56442
		YELLOWSTONE	COMMERCIAL	17.052	663	536	781	13320
23+0.262	POMPEYS PILLAR INT JCT FAS 568							
			ALL VEHICLES		2760	2810	2760	66090
		YELLOWSTONE	COMMERCIAL	23.946	654	562	651	15597
47+0.218	CUSTER INT JCT FAS 310							
			ALL VEHICLES		2720	3000	2970	6914
		YELLOWSTONE	COMMERCIAL	2.328	644	600	700	1631
49+0.551	MONT 47 INT JCT FAP 48							
			ALL VEHICLES		2740	2840	2860	6183
		YELLOWSTONE	COMMERCIAL	2.162	649	568	674	1459
52+0.149	YELLOWSTONE CO LN TREASURE CO							
			ALL VEHICLES		2740	2840	2860	2851
		TREASURE	COMMERCIAL	0.997	649	568	674	672
53+0.143	BIG HORN INT							
			ALL VEHICLES		2740	2840	2980	44148
		TREASURE	COMMERCIAL	14.815	649	568	703	10419
67+0.975	HYSHAM INT JCT FAP 79							
			ALL VEHICLES		2740	2720	2660	10908
		TREASURE	COMMERCIAL	4.101	649	544	627	2574
72+0.033	SARPY CR INT JCT FAS 384							
			ALL VEHICLES		2730	2860	2630	41030
		TREASURE	COMMERCIAL	15.601	647	572	620	9683
87+0.640	COLSTRIP INT JCT FAP 39							
			ALL VEHICLES		3150	3400	3770	22514
		ROSEBUD	COMMERCIAL	5.972	746	680	889	5313
93+0.612	W FORSYTH INT JCT FAP 14							
			ALL VEHICLES		2690	2750	2430	1132
		ROSEBUD	COMMERCIAL	0.466	637	550	573	267
94+0.078	ENT FORSYTH CL							

MILE POST	SECTION DESCRIPTION	COUNTY	TRAFFIC TYPE	SECTION LENGTH	ADT 81	ADT 82	ADT 83	VEH MILES
94+0.078	ENT FORSYTH CL							
		ROSEBUD	ALL VEHICLES	1.158	2690	2750	2430	2813
95+0.236	E FORSYTH INT							
		ROSEBUD	ALL VEHICLES	0.228	3190	2850	2740	624
95+0.464	LV FORSYTH CL							
			ALL VEHICLES		3190	2850	2740	23446
		ROSEBUD	COMMERCIAL	8.557	756	607	715	6119
103+0.956	W ROSEBUD INT JCT FAS 446 447							
			ALL VEHICLES		2990	2950	2920	47479
		ROSEBUD	COMMERCIAL	16.260	708	628	762	12392
120+0.137	ROSEBUD CO LN CUSTER CO							
			ALL VEHICLES		2990	2950	2920	17955
		CUSTER	COMMERCIAL	6.149	708	628	762	4686
126+0.301	MOON CREEK INT							
			ALL VEHICLES		2990	2950	3010	27809
		CUSTER	COMMERCIAL	9.239	708	628	785	7258
135+0.538	W MILES CITY INT JCT FAP 2							
			ALL VEHICLES		2800	2420	2610	7276
		CUSTER	COMMERCIAL	2.788	663	503	681	1899
138+0.330	BROADUS INT JCT FAP 23							
			ALL VEHICLES		2810	2765	2810	8011
		CUSTER	COMMERCIAL	2.851	665	575	733	2090
141+0.153	BAKER INT JCT FAP 2							
			ALL VEHICLES		2630	2355	2520	32564
		CUSTER	COMMERCIAL	12.919	623	489	657	8499
154+0.006	BEG 4LND							
			ALL VEHICLES		2630	2355	2420	12349
		CUSTER	COMMERCIAL	5.103	623	489	631	3223
159+0.648	DIAMOND RING INT							
			ALL VEHICLES		2560	2110	2290	8601
		CUSTER	COMMERCIAL	3.756	606	438	597	2244
163+0.404	CUSTER CO LN PRAIRIE CO							
			ALL VEHICLES		2560	2110	2290	29976
		PRAIRIE	COMMERCIAL	13.090	606	438	597	7823
176+0.489	TERRY INT JCT FAP 40							

FAI 94

MILE POST	SECTION DESCRIPTION	COUNTY	TRAFFIC TYPE	SECTION LENGTH	*******ADT******* 81	82	83	VEH MILES
176+0.489	TERRY INT JCT FAP 40							
		PRAIRIE	ALL VEHICLES		2540	2210	2520	22659
			COMMERCIAL	8.992	601	459	657	5914
185+0.480	FALLON INT JCT FAS 340							
		PRAIRIE	ALL VEHICLES		2590	2190	2310	13333
			COMMERCIAL	5.772	613	455	602	3479
191+0.252	PRAIRIE CO LN DAWSON CO							
		DAWSON	ALL VEHICLES		2590	2190	2310	3095
			COMMERCIAL	1.340	613	455	602	807
192+0.604	BAD ROUTE INT							
		DAWSON	ALL VEHICLES		2590	2190	2400	33340
			COMMERCIAL	13.892	613	455	626	8701
206+0.497	PLEASANT VIEW INT							
		DAWSON	ALL VEHICLES		2970	2630	2750	10810
			COMMERCIAL	3.931	703	547	717	2821
210+0.371	W GLENDIVE INT JCT FAP 57 SPUR							
		DAWSON	ALL VEHICLES		2060	1920	1990	2063
			COMMERCIAL	1.037	488	453	519	538
211+0.406	ENT GLENDIVE URBAN EXT							
		DAWSON	ALL VEHICLES		2060	1920	1990	147
			COMMERCIAL	0.074	488	453	519	38
211+0.480	CIRCLE INT JCT FAP 57							
		DAWSON	ALL VEHICLES		2880	2780	2620	4946
			COMMERCIAL	1.888	682	656	683	1291
213+0.364	SIDNEY INT JCT FAP 20							
		DAWSON	ALL VEHICLES		4150	3310	3340	794
			COMMERCIAL	0.238	983	781	871	207
213+0.602	LV GLENDIVE URBAN EXT							
		DAWSON	ALL VEHICLES		4150	3310	3340	4642
			COMMERCIAL	1.390	983	781	871	1211
214+0.992	ENT GLENDIVE CL & URBAN EXT							
		DAWSON	ALL VEHICLES	0.454	4150	3310	3340	1516
215+0.444	E GLENDIVE INT JCT FAP 57							
		DAWSON	ALL VEHICLES	0.060	2860	2470	2340	140
215+0.504	LV GLENDIVE CL & URBAN EXT							

MILE POST	SECTION DESCRIPTION	COUNTY	TRAFFIC TYPE	SECTION LENGTH	*******ADT******* 81	82	83	VEH MILES
215+0.504	LV GLENDIVE CL & URBAN EXT							
			ALL VEHICLES		2860	2470	2340	37198
		DAWSON	COMMERCIAL	15.897	677	582	610	9708
231+0.398	HODGES COUNTY ROAD INT							
			ALL VEHICLES		2985	2340	2230	7825
		DAWSON	COMMERCIAL	3.509	707	552	582	2042
234+0.911	DAWSON CO LN WIBAUX CO							
			ALL VEHICLES		2860	2470	2230	2823
		WIBAUX	COMMERCIAL	1.266	677	582	582	736
236+0.178	ROCHLITZ INT							
			ALL VEHICLES		2980	2210	2330	12549
		WIBAUX	COMMERCIAL	5.386	706	521	608	3275
241+0.570	ENT WIBAUX CL							
		WIBAUX	ALL VEHICLES	0.281	2980	2210	2330	654
241+0.851	W WIBAUX INT JCT FAP 27 SPUR FAS261							
		WIBAUX	ALL VEHICLES	0.361	2090	1820	1970	711
242+0.212	LV WIBAUX CL							
			ALL VEHICLES		2090	1820	1970	514
		WIBAUX	COMMERCIAL	0.261	495	429	514	134
242+0.473	E WIBAUX INT JCT FAP 27							
			ALL VEHICLES		2520	2240	2130	16439
		WIBAUX	COMMERCIAL	7.718	597	528	555	4290
250+0.194	MONTANA NORTH DAKOTA LINE							

FAP 1

MILE POST	SECTION DESCRIPTION	COUNTY	TRAFFIC TYPE	SECTION LENGTH	*******ADT******* 81	82	83	VEH MILES
0+0.000	IDAHO LINE KOOTENAI NF							
		LINCOLN	ALL VEHICLES		1250	950	1080	4054
		LINCOLN	COMMERCIAL	3.754	131	97	114	429
3+0.718	JCT FAS 508							
		LINCOLN	ALL VEHICLES		1394	1291	1319	13433
		LINCOLN	COMMERCIAL	10.179	146	133	139	1423
13+0.947	ENT TROY CL							
		LINCOLN	ALL VEHICLES	1.326	3901	3541	3515	4661
15+0.265	LV TROY CL							
		LINCOLN	ALL VEHICLES		2894	2604	2554	4228
		LINCOLN	COMMERCIAL	1.655	303	289	270	448
16+0.932	JCT FAP 56							
		LINCOLN	ALL VEHICLES		2192	2176	2251	29134
		LINCOLN	COMMERCIAL	12.938	231	224	238	3088
29+0.863	BEG 4LN							
		LINCOLN	ALL VEHICLES		4260	4525	5900	12012
		LINCOLN	COMMERCIAL	2.036	451	466	430	876
31+0.889	ENT LIBBY CL							
		LINCOLN	ALL VEHICLES	0.424	7698	7802	9001	3816
32+0.313	JCT FAP 33							
		LINCOLN	ALL VEHICLES	0.435	7680	7346	7838	3409
32+0.748	LV LIBBY CL							
		LINCOLN	ALL VEHICLES		5304	5224	5599	16546
		LINCOLN	COMMERCIAL	2.955	562	538	335	992
35+0.729	JCT FAS 482							
		LINCOLN	ALL VEHICLES		2277	2299	2414	15073
		LINCOLN	COMMERCIAL	6.242	241	250	215	1343
41+1.008	JCT FAS 482							
		LINCOLN	ALL VEHICLES		950	935	1060	40708
		LINCOLN	COMMERCIAL	38.404	153	113	112	4315
80+0.387	LINCOLN CO LN FLATHEAD CO							
		FLATHEAD	ALL VEHICLES		850	840	1105	1017
		FLATHEAD	COMMERCIAL	0.921	137	101	117	107
81+0.322	JCT FAS 556							
		FLATHEAD	ALL VEHICLES		850	840	1150	2587
		FLATHEAD	COMMERCIAL	2.250	137	101	121	274
83+0.559	ENT KOOTENAI NF							

MILE POST	SECTION DESCRIPTION	COUNTY	TRAFFIC TYPE	SECTION LENGTH	*******ADT******* 81	82	83	VEH MILES
83+0.559	ENT KOOTENAI NF							
			ALL VEHICLES		965	945	1195	8856
		FLATHEAD	COMMERCIAL	7.411	156	114	126	938
90+0.965	END FH 3							
			ALL VEHICLES		1120	1100	1240	10461
		FLATHEAD	COMMERCIAL	8.437	181	133	131	1108
99+0.410	MARION JCT							
			ALL VEHICLES		2053	2065	2537	51272
		FLATHEAD	COMMERCIAL	20.205	276	249	268	5434
119+0.622	ENT KALISPELL CL & UL BEG 4 LANE							
		FLATHEAD	ALL VEHICLES	0.575	7100	6509	8066	4638
120+0.185	JCT FAU 6701							
		FLATHEAD	ALL VEHICLES	0.374	12045	15040	15490	5793
120+0.559	JCT FAU 6721							
		FLATHEAD	ALL VEHICLES	0.344	13727	17136	17842	6137
120+0.903	JCT FAP 5							
		FLATHEAD	ALL VEHICLES	0.284	18335	18950	20890	5932
121+0.274	JCT FAU 6725							
		FLATHEAD	ALL VEHICLES	0.208	19550	19450	23500	4888
121+0.482	JCT FAU 6728							
		FLATHEAD	ALL VEHICLES	0.149	19920	19270	21240	3164
121+0.631	LV KALISPELL CL URBAN EXT							
			ALL VEHICLES		20010	19385	21515	3915
		FLATHEAD	COMMERCIAL	0.182	1000	775	1075	195
121+0.813	JCT FAU 6729							
			ALL VEHICLES		19799	18919	21394	25438
		FLATHEAD	COMMERCIAL	1.189	989	756	1069	1271
122+0.843	JCT FAP 52							
			ALL VEHICLES		10089	9834	12055	9041
		FLATHEAD	COMMERCIAL	0.750	504	393	723	542
123+0.593	JCT FAU 6710							
			ALL VEHICLES		7603	8854	11038	11667
		FLATHEAD	COMMERCIAL	1.057	380	354	662	700
124+0.650	LV URBAN EXT END 4 LANE							
			ALL VEHICLES		5120	7540	7450	499
		FLATHEAD	COMMERCIAL	0.067	409	678	596	39
124+0.717	FLATHEAD COUNTY END 4 LANE							

FAP 1

MILE POST	SECTION DESCRIPTION	COUNTY	TRAFFIC TYPE	SECTION LENGTH	*******ADT******* 81	82	83	VEH MILES
124+0.717	FLATHEAD COUNTY END 4 LANE							
		FLATHEAD	ALL VEHICLES		4770	6205	5910	27008
			COMMERCIAL	4.570	447	621	551	2520
129+0.280	END CONN							
		FLATHEAD	ALL VEHICLES		4129	4674	4370	20254
			COMMERCIAL	4.635	454	542	506	2349
133+0.915	JCT FAP 38							
		FLATHEAD	ALL VEHICLES		6580	7085	8360	15975
			COMMERCIAL	1.911	506	573	677	1294
135+0.826	ENT COLUMBIA FALLS CL							
		FLATHEAD	ALL VEHICLES	0.852	8617	8637	10812	9212
136+0.678	JCT FAS 486							
		FLATHEAD	ALL VEHICLES	0.130	5435	5510	8430	1095
136+0.808	LV COLUMBIA FALLS CL							
		FLATHEAD	ALL VEHICLES		5470	5570	7384	11039
			COMMERCIAL	1.495	421	362	598	894
138+0.465	JCT FAS 206							
		FLATHEAD	ALL VEHICLES		2720	3013	3264	48557
			COMMERCIAL	14.876	326	224	277	4127
153+0.269	JCT FAP 65 AT WEST GLACIER							
		FLATHEAD	ALL VEHICLES		986	1149	1034	45137
			COMMERCIAL	43.641	90	121	118	5190
197+0.816	FLATHEAD CO LN GLACIER CO							
		GLACIER	ALL VEHICLES		930	1036	979	11059
			COMMERCIAL	11.294	85	109	112	1271
209+0.272	JCT PARK RD AT EAST GLACIER							
		GLACIER	ALL VEHICLES		1325	1410	1425	17839
			COMMERCIAL	12.519	121	149	163	2051
221+0.791	JCT FAP 58							
		GLACIER	ALL VEHICLES		4010	4300	4560	410
			COMMERCIAL	0.090	260	313	369	33
221+0.881	ENT BROWNING CL							
		GLACIER	ALL VEHICLES	0.481	5508	5863	6564	3157
221+1.362	JCT FAS 464							
		GLACIER	ALL VEHICLES	0.238	4190	5665	7240	1723
221+1.600	LV BROWNING CL							

MILE POST	SECTION DESCRIPTION	COUNTY	TRAFFIC TYPE	SECTION LENGTH	*******ADT******* 81	82	83	VEH MILES
221+1.600	LV BROWNING CL							
			ALL VEHICLES		2579	2931	3946	11831
		GLACIER	COMMERCIAL	2.998	167	213	319	958
224+0.000	JCT FAP 3							
			ALL VEHICLES		1209	1434	1540	17793
		GLACIER	COMMERCIAL	11.554	169	200	184	2135
235+0.435	JCT FAS 444							
			ALL VEHICLES		1290	1385	1349	24362
		GLACIER	COMMERCIAL	18.049	168	193	161	2923
253+0.491	JCT FAS 358							
			ALL VEHICLES		2720	2890	2990	3088
		GLACIER	COMMERCIAL	1.033	356	289	263	271
254+0.524	ENT CUT BANK CL							
		GLACIER	ALL VEHICLES	0.054	3040	3230	3215	173
254+0.578	LV CUT BANK CL							
			ALL VEHICLES		3710	3940	4110	941
		GLACIER	COMMERCIAL	0.229	486	394	308	70
254+0.807	ENT CUT BANK CL END 3LN							
		GLACIER	ALL VEHICLES	0.281	4632	4907	5678	1595
255+0.134	JCT FAS 213							
		GLACIER	ALL VEHICLES	0.893	4589	4441	4435	3961
256+0.020	LV CUT BANK CL							
			ALL VEHICLES		1905	1925	2085	14196
		GLACIER	COMMERCIAL	6.809	249	269	172	1174
262+0.815	GLACIER CO LN TOOLE CO							
			ALL VEHICLES		1322	1368	1514	22454
		TOOLE	COMMERCIAL	14.824	173	191	133	1975
278+0.091	BEG 4LND							
			ALL VEHICLES		1360	1430	1670	614
		TOOLE	COMMERCIAL	0.368	178	200	146	54
278+0.459	JCT I 15 W SHELBY INT							
			ALL VEHICLES		3715	3560	4020	3175
		TOOLE	COMMERCIAL	0.790	482	498	482	381
279+0.228	ENT SHELBY CL END 4LN							
		TOOLE	ALL VEHICLES	0.209	4251	4032	4175	872
279+0.437	JCT FAP 67							

MILE POST	SECTION DESCRIPTION	COUNTY	TRAFFIC TYPE	SECTION LENGTH	*******ADT******* 81	82	83	VEH MILES
279+0.437	JCT FAP 67							
		TOOLE	ALL VEHICLES	0.673	2676	2766	2590	1743
280+0.100	LV SHELBY CL							
			ALL VEHICLES		1279	1319	1284	6176
		TOOLE	COMMERCIAL	4.807	240	296	113	543
284+0.930	JCT FAS 417 TOOLE CO							
			ALL VEHICLES		808	905	932	17252
		TOOLE	COMMERCIAL	18.494	152	203	82	1518
303+0.337	JCT FAS 343							
			ALL VEHICLES		700	790	660	2400
		TOOLE	COMMERCIAL	3.637	131	152	58	211
307+0.040	TOOLE CO LN LIBERTY CO							
			ALL VEHICLES		740	795	750	9585
		LIBERTY	COMMERCIAL	12.781	139	153	66	843
319+0.827	JCT FAS 409							
			ALL VEHICLES		1020	1290	1530	3011
		LIBERTY	COMMERCIAL	1.968	191	248	134	264
321+0.778	JCT FAS 223-ENT CHESTER CL							
		LIBERTY	ALL VEHICLES	0.872	2012	1888	2518	2196
322+0.620	LV CHESTER CL							
			ALL VEHICLES		1139	1114	1214	11165
		LIBERTY	COMMERCIAL	9.190	202	199	106	982
331+0.864	JCT FAS 224							
			ALL VEHICLES		1100	980	1080	811
		LIBERTY	COMMERCIAL	0.751	195	175	95	71
332+0.615	LIBERTY CO LN HILL CO							
			ALL VEHICLES		1100	980	1080	9669
		HILL	COMMERCIAL	8.953	195	175	95	850
341+0.579	JCT FAS 432							
			ALL VEHICLES		1294	1054	984	11793
		HILL	COMMERCIAL	11.973	230	188	86	1037
353+0.576	JCT FAS 448 449							
			ALL VEHICLES		1373	1297	1287	32946
		HILL	COMMERCIAL	25.599	244	232	113	2899
379+0.167	JCT FAP 10							

MILE POST	SECTION DESCRIPTION	COUNTY	TRAFFIC TYPE	SECTION LENGTH	*******ADT******* 81	82	83	VEH MILES
379+0.167	JCT FAP 10							
		HILL	ALL VEHICLES		5475	4860	4990	7564
		HILL	COMMERCIAL	1.516	438	369	508	771
380+0.679	ENT HAVRE URBAN EXT							
		HILL	ALL VEHICLES		6570	5950	6120	3892
		HILL	COMMERCIAL	0.636	525	452	624	397
381+0.318	END CONN BEG 4 LN							
		HILL	ALL VEHICLES		7920	7460	7685	1421
		HILL	COMMERCIAL	0.185	633	566	783	145
381+0.503	ENT HAVRE CL							
		HILL	ALL VEHICLES	0.983	14098	14617	14807	14555
382+0.487	JCT FAU 5708							
		HILL	ALL VEHICLES	0.142	14465	15615	14750	2094
382+0.629	JCT FAU 5710							
		HILL	ALL VEHICLES	0.439	11140	10465	10750	4719
383+0.068	JCT FAU 5712 LV HAVRE CL							
		HILL	ALL VEHICLES		6410	6010	6590	4922
		HILL	COMMERCIAL	0.747	762	448	730	545
383+0.815	LV HAVRE URBAN EXT							
		HILL	ALL VEHICLES		2566	2547	2904	20925
		HILL	COMMERCIAL	7.204	305	282	377	2720
391+0.007	HILL CO LN BLAINE CO							
		BLAINE	ALL VEHICLES		2900	2795	2885	36252
		BLAINE	COMMERCIAL	12.566	345	310	375	4712
403+0.595	ENT CHINOOK CL							
		BLAINE	ALL VEHICLES	0.039	3400	3350	3200	124
403+0.634	JCT FAS 240							
		BLAINE	ALL VEHICLES	0.463	3942	3857	3426	1586
404+0.087	LV CHINOOK CL							
		BLAINE	ALL VEHICLES		3030	2930	2770	1423
		BLAINE	COMMERCIAL	0.514	360	344	382	196
404+0.601	JCT FAS 325							
		BLAINE	ALL VEHICLES		1917	1867	2017	39650
		BLAINE	COMMERCIAL	19.655	228	242	278	5471
424+0.205	JCT APPROACH RD TO HARLEM							

FAP 1

MILE POST	SECTION DESCRIPTION	COUNTY	TRAFFIC TYPE	SECTION LENGTH	*******ADT******* 81	82	83	VEH MILES
424+0.205	JCT APPROACH RD TO HARLEM							
			ALL VEHICLES		1770	1760	1400	621
		BLAINE	COMMERCIAL	0.444	210	228	193	85
424+0.649	ENT HARLEM CL							
		BLAINE	ALL VEHICLES	0.063	1770	1760	1400	88
424+0.712	LV HARLEM CL							
			ALL VEHICLES		2222	2128	2021	2029
		BLAINE	COMMERCIAL	1.004	264	276	279	280
425+0.718	JCT FAS 241							
			ALL VEHICLES		2680	2500	2650	5898
		BLAINE	COMMERCIAL	2.226	318	325	365	814
427+0.939	ENT FT BELKNAP IR							
			ALL VEHICLES		2239	2565	2650	1523
		BLAINE	COMMERCIAL	0.575	266	333	365	210
428+0.518	JCT FAP 66							
			ALL VEHICLES		1391	1189	1261	21358
		BLAINE	COMMERCIAL	16.927	176	159	174	2947
446+0.310	BLAINE CO LN PHILLIPS CO							
			ALL VEHICLES		1265	1160	1100	8137
		PHILLIPS	COMMERCIAL	7.398	160	158	151	1123
453+0.691	ENT DODSON CL							
		PHILLIPS	ALL VEHICLES	0.212	1535	1460	1260	267
454+0.027	JCT FAS 204							
		PHILLIPS	ALL VEHICLES	0.419	1505	1445	1275	534
454+0.446	LV DODSON CL							
			ALL VEHICLES		1075	1180	1175	9323
		PHILLIPS	COMMERCIAL	7.935	136	161	162	1286
462+0.359	JCT FAS 363							
			ALL VEHICLES		1170	1315	1350	12363
		PHILLIPS	COMMERCIAL	9.158	148	180	186	1706
471+0.568	JCT FAS 242							
			ALL VEHICLES		2100	2200	3410	412
		PHILLIPS	COMMERCIAL	0.121	266	301	470	56
471+0.689	ENT MALTA CL							
		PHILLIPS	ALL VEHICLES	0.080	2302	2427	3410	272
471+0.769	JCT FAP 61							

FAP 1

MILE POST	SECTION DESCRIPTION	COUNTY	TRAFFIC TYPE	SECTION LENGTH	ADT 81	ADT 82	ADT 83	VEH MILES
471+0.769	JCT FAP 61							
		PHILLIPS	ALL VEHICLES	0.594	3480	3330	3215	1909
472+0.410	LV MALTA CL							
			ALL VEHICLES		1335	1282	1541	26534
		PHILLIPS	COMMERCIAL	17.214	229	175	212	3661
489+0.617	JCT FAS 243							
			ALL VEHICLES		1105	1100	1220	11464
		PHILLIPS	COMMERCIAL	9.397	190	150	168	1582
499+0.130	ENT SACO CL							
		PHILLIPS	ALL VEHICLES	0.349	1370	1380	1425	497
499+0.479	JCT FAS 243							
		PHILLIPS	ALL VEHICLES	0.575	1475	1485	1400	805
499+1.054	LV SACO CL							
			ALL VEHICLES		1200	1170	1150	1742
		PHILLIPS	COMMERCIAL	1.515	206	160	158	240
501+0.410	PHILLIPS CO LN VALLEY CO							
			ALL VEHICLES		1270	1159	1100	12661
		VALLEY	COMMERCIAL	11.510	218	158	151	1747
512+0.960	JCT FAS 537							
			ALL VEHICLES		1216	1334	1419	39378
		VALLEY	COMMERCIAL	27.740	215	174	195	5434
540+0.683	BEG 4 LND							
			ALL VEHICLES		4315	4835	4670	1307
		VALLEY	COMMERCIAL	0.280	763	633	644	180
540+0.963	ENT GLASGOW CL							
		VALLEY	ALL VEHICLES	0.120	5600	5620	5975	717
541+0.083	LV GLASGOW CL							
			ALL VEHICLES		7125	6610	7625	2638
		VALLEY	COMMERCIAL	0.346	1261	520	1052	364
541+0.429	ENT GLASGOW CL							
		VALLEY	ALL VEHICLES	0.289	9502	8653	10647	3077
541+0.718	JCT FAP 42							
		VALLEY	ALL VEHICLES	0.796	7389	7077	7798	6207
542+0.429	LV GLASGOW CL							
			ALL VEHICLES		3699	[illegible]	[illegible]	[illegible]
		VALLEY	COMMERCIAL	1.386	654	432	525	727
543+0.809	JCT FAP 31							

MILE POST	SECTION DESCRIPTION	COUNTY	TRAFFIC TYPE	SECTION LENGTH	*******ADT******* 81	82	83	VEH MILES
543+0.809	JCT FAP 31							
		VALLEY	ALL VEHICLES		1730	1890	1660	14
			COMMERCIAL	0.009	197	277	229	2
543+0.818	END 4 LANE							
		VALLEY	ALL VEHICLES		1640	1650	1555	17650
			COMMERCIAL	11.351	186	242	214	2435
555+0.152	ENT NASHUA CL							
		VALLEY	ALL VEHICLES	0.715	1550	1410	1434	1026
555+0.867	JCT FAP 17							
		VALLEY	ALL VEHICLES	0.032	1630	1460	1430	45
555+0.899	LV NASHUA CL							
		VALLEY	ALL VEHICLES		1630	1420	1430	135
			COMMERCIAL	0.095	185	208	197	18
555+0.994	ENT NASHUA CL							
		VALLEY	ALL VEHICLES	0.142	1630	1420	1430	203
556+0.131	LV NASHUA CL							
		VALLEY	ALL VEHICLES		1630	1420	1430	2126
			COMMERCIAL	1.487	185	208	197	293
557+0.653	ENT FT PECK IR JCT FAS 438							
		VALLEY	ALL VEHICLES		1358	1413	1226	28743
			COMMERCIAL	23.439	154	207	169	3966
581+0.089	VALLEY CO LN ROOSEVELT CO							
		ROOSEVELT	ALL VEHICLES		1585	2065	1600	13208
			COMMERCIAL	8.255	180	303	220	1822
589+0.327	JCT FAS 250							
		ROOSEVELT	ALL VEHICLES		2940	2940	2920	3074
			COMMERCIAL	1.053	335	432	402	424
590+0.383	ENT WOLF POINT CL BEG 4LND							
		ROOSEVELT	ALL VEHICLES	0.219	3490	3336	4155	910
590+0.602	JCT FAP 25							
		ROOSEVELT	ALL VEHICLES	0.811	6230	5930	7305	5924
591+0.423	LV WOLF POINT CL							
		ROOSEVELT	ALL VEHICLES		5070	4800	5700	273
			COMMERCIAL	0.048	674	542	786	37
591+0.471	END 4 LANE							

FAP 1

MILE POST	SECTION DESCRIPTION	COUNTY	TRAFFIC TYPE	SECTION LENGTH	ADT 81	ADT 82	ADT 83	VEH MILES
591+0.471	END 4 LANE							
		ROOSEVELT	ALL VEHICLES		2397	2375	2454	14115
		ROOSEVELT	COMMERCIAL	5.750	318	268	338	1947
597+0.243	JCT FAP 32							
		ROOSEVELT	ALL VEHICLES		2049	2025	1879	26931
		ROOSEVELT	COMMERCIAL	14.326	272	261	295	4228
611+0.551	ENT POPLAR CL							
		ROOSEVELT	ALL VEHICLES	0.375	6548	6076	5716	2143
611+0.926	LV POPLAR CL							
		ROOSEVELT	ALL VEHICLES		2414	2477	2599	13591
		ROOSEVELT	COMMERCIAL	5.229	432	319	390	2040
617+0.149	JCT FAS 251							
		ROOSEVELT	ALL VEHICLES		1429	1500	1500	2988
		ROOSEVELT	COMMERCIAL	1.992	190	238	235	469
619+0.141	JCT FAS 480							
		ROOSEVELT	ALL VEHICLES		1240	1390	1450	9358
		ROOSEVELT	COMMERCIAL	6.454	164	221	227	1469
625+0.593	JCT FAS 344							
		ROOSEVELT	ALL VEHICLES		1650	1550	1450	17
		ROOSEVELT	COMMERCIAL	0.012	219	246	227	2
625+0.605	ENT BROCKTON CL							
		ROOSEVELT	ALL VEHICLES	0.531	1461	1447	1465	778
626+0.151	LV BROCKTON CL BEG OVERLAY FR1-10							
		ROOSEVELT	ALL VEHICLES		1220	1360	1270	16553
		ROOSEVELT	COMMERCIAL	13.034	162	216	199	2598
639+0.186	LV FORT PECK IR							
		ROOSEVELT	ALL VEHICLES		1315	1305	1165	5866
		ROOSEVELT	COMMERCIAL	5.036	174	207	182	921
644+0.245	ENT CULBERTSON CL							
		ROOSEVELT	ALL VEHICLES	0.305	2016	1651	1621	494
644+0.550	JCT FAP 62							
		ROOSEVELT	ALL VEHICLES	0.069	3900	3400	3500	241
644+0.619	JCT FAP 22							
		ROOSEVELT	ALL VEHICLES	0.389	2960	2535	2215	861
644+1.008	LV CULBERTSON CL							

FAP 1

MILE POST	SECTION DESCRIPTION	COUNTY	TRAFFIC TYPE	SECTION LENGTH	*******ADT******* 81	82	83	VEH MILES
644+1.008	LV CULBERTSON CL							
		ROOSEVELT	ALL VEHICLES		1605	1408	1151	16011
			COMMERCIAL	13.904	347	264	180	2513
658+0.907	JCT FAS 327							
		ROOSEVELT	ALL VEHICLES		1675	1510	1210	423
			COMMERCIAL	0.350	370	283	189	66
659+0.262	JCT FAS 405							
		ROOSEVELT	ALL VEHICLES		1745	1470	1290	10188
			COMMERCIAL	7.898	385	276	202	1599
667+0.149	MONTANA-NORTH DAKOTA STATE LINE							

FAP 2

0+0.000	W MILES CITY INT JCT I 94							
		CUSTER	ALL VEHICLES		1250	1230	1160	1053
			COMMERCIAL	0.908	215	246	208	189
0+0.908	ENT MILES CITY URBAN EXT							
		CUSTER	ALL VEHICLES		1820	2540	2205	2915
			COMMERCIAL	1.322	313	508	364	481
2+0.230	ENT MILES CITY CL	CUSTER	ALL VEHICLES	0.371	4410	4812	4954	1838
2+0.601	JCT FAU 8002	CUSTER	ALL VEHICLES	0.155	8300	6920	7780	1205
2+0.756	JCT FAP 18	CUSTER	ALL VEHICLES	0.305	11850	9330	11240	3428
3+0.061	JCT FAU 8004	CUSTER	ALL VEHICLES	0.133	10950	10490	12360	1643
3+0.194	JCT FAP 23	CUSTER	ALL VEHICLES	0.313	5200	4460	4660	1458
3+0.507	JCT FAU 8001	CUSTER	ALL VEHICLES	0.238	5200	5720	5880	1399
3+0.745	LV MILES CITY CL ENT URB EXT							

MILE POST	SECTION DESCRIPTION	COUNTY	TRAFFIC TYPE	SECTION LENGTH	*******ADT******* 81	82	83	VEH MILES
3+0.745	LV MILES CITY CL ENT URB EXT							
			ALL VEHICLES		4235	4380	4635	3606
		CUSTER	COMMERCIAL	0.778	728	744	741	576
4+0.523	JCT FAU 8008							
			ALL VEHICLES		2415	2480	2470	738
		CUSTER	COMMERCIAL	0.299	415	421	395	118
4+0.822	LV URBAN EXT							
			ALL VEHICLES		1560	1920	1550	2366
		CUSTER	COMMERCIAL	1.527	268	326	248	378
6+0.197	BAKER INT JCT I 94							
			ALL VEHICLES		649	569	559	6793
		CUSTER	COMMERCIAL	12.131	109	97	117	1419
18+0.295	JCT FAS 333							
			ALL VEHICLES		424	509	495	16372
		CUSTER	COMMERCIAL	33.061	71	85	103	3421
51+0.731	CUSTER CO LN FALLON CO							
			ALL VEHICLES		410	460	620	3757
		FALLON	COMMERCIAL	6.060	69	77	129	785
57+0.778	JCT FAS 320							
			ALL VEHICLES		485	530	600	7413
		FALLON	COMMERCIAL	12.356	81	89	125	1549
70+0.138	ENT PLEVNA CL							
		FALLON	ALL VEHICLES	0.355	595	595	630	223
70+0.493	JCT FAS 494							
		FALLON	ALL VEHICLES	0.402	980	935	910	365
70+0.895	LV PLEVNA CL							
			ALL VEHICLES		903	956	933	10950
		FALLON	COMMERCIAL	11.726	152	160	195	2288
82+0.616	ENT BAKER CL							
		FALLON	ALL VEHICLES	0.439	3415	3495	3480	1527
83+0.054	JCT FAP 27							
		FALLON	ALL VEHICLES	0.930	2307	2221	2210	2055
84+0.000	LV BAKER CL							
			ALL VEHICLES		743	606	733	8431
		FALLON	COMMERCIAL	11.501	125	157	153	1762
95+0.494	MONTANA-NORTH DAKOTA STATE LINE							

MILE POST	SECTION DESCRIPTION	COUNTY	TRAFFIC TYPE	SECTION LENGTH	*******ADT******* 81	82	83	VEH MILES
0+0.000	VAUGHN INT JCT I 15							
		CASCADE	ALL VEHICLES		3500	3394	3609	28645
			COMMERCIAL	7.935	553	434	577	4583
8+0.408	JCT FAP 24 END OVERLAY ON FAP 3							
		CASCADE	ALL VEHICLES		1140	1405	1145	13527
			COMMERCIAL	11.814	100	137	137	1623
20+0.191	CASCADE CO LN TETON CO							
		TETON	ALL VEHICLES		1080	1460	1160	516
			COMMERCIAL	0.445	95	143	139	61
20+0.636	JCT FAS 431							
		TETON	ALL VEHICLES		1590	1980	1815	4708
			COMMERCIAL	2.594	139	194	217	564
23+0.245	ENT FAIRFIELD CL							
		TETON	ALL VEHICLES	0.157	1947	2241	1920	301
23+0.402	JCT FAS 408							
		TETON	ALL VEHICLES	0.557	1383	1583	1495	832
23+0.959	LV FAIRFIELD CL							
		TETON	ALL VEHICLES		1028	1018	950	15512
			COMMERCIAL	16.319	90	99	114	1861
40+0.483	ENT CHOTEAU CL							
		TETON	ALL VEHICLES	0.611	2150	2145	1810	1105
41+0.094	BEG 4LN							
		TETON	ALL VEHICLES	0.120	3130	3000	2410	289
41+0.214	JCT FAP 9							
		TETON	ALL VEHICLES	0.028	5070	4800	4500	126
41+0.242	END 4LN							
		TETON	ALL VEHICLES	0.070	5090	4700	4185	292
41+0.312	JCT FAS 221							
		TETON	ALL VEHICLES	0.640	3338	3095	2322	1486
41+0.952	LV CHOTEAU CL							
		TETON	ALL VEHICLES		803	755	545	11202
			COMMERCIAL	20.551	70	97	113	2328
62+0.595	JCT FAS 219							
		TETON	ALL VEHICLES		500	490	330	1857
			COMMERCIAL	5.630	44	63	87	494
68+0.264	TETON CO LN PONDERA CO							

FAP 3

MILE POST	SECTION DESCRIPTION	COUNTY	TRAFFIC TYPE	SECTION LENGTH	*******ADT******* 81	82	83	VEH MILES
68+0.264	TETON CO LN PONDERA CO							
			ALL VEHICLES		570	545	330	2310
		PONDERA	COMMERCIAL	7.000	50	70	87	614
75+0.303	JCT FAS 534							
			ALL VEHICLES		509	565	540	4860
		PONDERA	COMMERCIAL	9.000	44	72	83	748
84+0.363	JCT FAP 44							
			ALL VEHICLES		690	890	525	2553
		PONDERA	COMMERCIAL	4.863	55	89	80	393
89+0.220	PONDERA CO LN GLACIER CO							
			ALL VEHICLES		710	900	570	12054
		GLACIER	COMMERCIAL	21.149	57	90	87	1856
110+0.633	JCT FAP 1							

FAP 4

0+0.000	WYO LN NEAR FRANNIE WYO							
			ALL VEHICLES		1166	1079	1155	28604
		CARBON	COMMERCIAL	24.749	241	203	216	5350
24+0.737	JCT FAP 72							
			ALL VEHICLES		2790	2180	3350	3149
		CARBON	COMMERCIAL	0.940	477	346	335	314
25+0.676	ENT BRIDGER CL BEG 4LN							
		CARBON	ALL VEHICLES	0.539	3645	2890	3795	2045
26+0.215	END 4LN							
		CARBON	ALL VEHICLES	0.070	3275	2865	3715	260
26+0.285	LV BRIDGER CL							
			ALL VEHICLES		2050	2130	2780	17828
		CARBON	COMMERCIAL	6.413	350	402	556	3565
32+0.773	ENT FROMBERG CL							
		CARBON	ALL VEHICLES	0.429	2075	2105	2400	1029
33+0.199	LV FROMBERG CL							

MILE POST	SECTION DESCRIPTION	COUNTY	TRAFFIC TYPE	SECTION LENGTH	*******ADT******* 81	82	83	VEH MILES
33+0.199	LV FROMBERG CL							
		CARBON	ALL VEHICLES		2425	2190	2465	23459
			COMMERCIAL	9.517	414	413	493	4691
42+0.765	JCT FAP 28							
		CARBON	ALL VEHICLES		4025	3900	4155	33734
			COMMERCIAL	8.119	483	557	623	5060
50+0.814	CARBON CO LN YELLOWSTONE CO							
		YELLOWSTONE	ALL VEHICLES		4115	4785	5150	13946
			COMMERCIAL	2.708	493	684	677	1834
53+0.561	ENT LAUREL URBAN LIMITS							
		YELLOWSTONE	ALL VEHICLES		4480	5620	6330	4506
			COMMERCIAL	0.712	537	803	759	540
54+0.307	LAUREL INT JCT I 90							
		YELLOWSTONE	ALL VEHICLES		7030	6700	7290	794
			COMMERCIAL	0.109	843	670	874	95
54+0.416	ENT LAUREL CL							
		YELLOWSTONE	ALL VEHICLES	0.338	7030	7151	7290	2464
54+0.754	JCT FAU 6901							
		YELLOWSTONE	ALL VEHICLES	0.554	4325	4775	4740	2625
55+0.309	LV LAUREL CL							
		YELLOWSTONE	ALL VEHICLES		3110	3655	3670	8268
			COMMERCIAL	2.253	531	365	440	992
57+0.562	LV LAUREL URBAN LIMITS							
		YELLOWSTONE	ALL VEHICLES		2740	3210	3220	2047
			COMMERCIAL	0.636	468	321	386	245
58+0.198	MOSSMAIN INT JCT I 90							

FAP 5

0+0.000	DESMET INT JCT I 90 FAS 474							
		MISSOULA	ALL VEHICLES		4220	4190	4835	32723
			COMMERCIAL	6.768	738	662	879	5955
7+0.113	ENT FLATHEAD IR							

FAP 5

MILE POST	SECTION DESCRIPTION	COUNTY	TRAFFIC TYPE	SECTION LENGTH	*******ADT******* 81	82	83	VEH MILES
7+0.113	ENT FLATHEAD IR							
			ALL VEHICLES		4005	4045	4350	34678
		MISSOULA	COMMERCIAL	7.972	700	639	791	6311
15+0.054	MISSOULA CO LN LAKE CO							
			ALL VEHICLES		4070	4000	4070	6479
		LAKE	COMMERCIAL	1.592	712	632	740	1179
16+0.645	JCT FAS 559							
			ALL VEHICLES		4410	4205	4340	47102
		LAKE	COMMERCIAL	10.853	771	664	789	8572
27+0.503	JCT FAP 6							
			ALL VEHICLES		3820	3235	3840	19637
		LAKE	COMMERCIAL	5.114	630	475	622	3181
32+0.613	ENT ST IGNATIUS CL							
		LAKE	ALL VEHICLES	0.148	3480	2670	3870	572
32+0.761	LV ST IGNATIUS CL							
			ALL VEHICLES		3890	2504	3970	36857
		LAKE	COMMERCIAL	9.284	641	368	643	5970
42+0.064	JCT FAS 212							
			ALL VEHICLES		4805	4520	5625	22438
		LAKE	COMMERCIAL	3.989	792	664	703	2804
46+0.048	ENT RONAN CL							
		LAKE	ALL VEHICLES	1.036	7270	7335	7984	8271
47+0.118	JCT FAS 211							
		LAKE	ALL VEHICLES	0.254	6890	6140	6320	1605
47+0.372	LV RONAN CL							
			ALL VEHICLES		5516	4890	6004	69186
		LAKE	COMMERCIAL	11.523	910	718	750	8648
59+0.004	JCT FAP 52							
			ALL VEHICLES		8500	7800	7120	2356
		LAKE	COMMERCIAL	0.331	1402	397	890	294
59+0.335	ENT POLSON CL							
		LAKE	ALL VEHICLES	1.580	8637	8102	7610	12025
60+0.927	JCT FAS 354							
		LAKE	ALL VEHICLES	0.086	4510	4445	4540	390
61+0.013	LV POLSON CL							

MILE POST	SECTION DESCRIPTION	COUNTY	TRAFFIC TYPE	SECTION LENGTH	*******ADT******* 81	82	83	VEH MILES
61+0.013	LV POLSON CL							
		LAKE	ALL VEHICLES		2113	2099	2283	37547
			COMMERCIAL	16.444	154	153	369	6082
77+0.587	JCT FAP 36							
		LAKE	ALL VEHICLES		1600	1690	1880	9988
			COMMERCIAL	5.313	116	123	304	1618
82+0.871	JCT FAS 352							
		LAKE	ALL VEHICLES		1440	1500	1650	17527
			COMMERCIAL	10.623	105	109	267	2839
93+0.537	LAKE CO LN FLATHEAD CO							
		FLATHEAD	ALL VEHICLES		3000	2450	2565	27518
			COMMERCIAL	10.728	219	178	415	4457
104+0.255	JCT FAP 82							
		FLATHEAD	ALL VEHICLES		6959	6845	7925	42327
			COMMERCIAL	5.341	535	527	792	4232
109+0.612	JCT FAS 317 ENT URBAN EXT							
		FLATHEAD	ALL VEHICLES		8200	8430	9055	7914
			COMMERCIAL	0.874	631	649	905	791
110+0.473	JCT FAU 6724							
		FLATHEAD	ALL VEHICLES		8250	9070	10620	5225
			COMMERCIAL	0.492	635	698	1062	522
110+0.965	ENT KALISPELL CL							
		FLATHEAD	ALL VEHICLES	0.540	12475	10705	11560	6242
111+0.511	JCT FAU 6730							
		FLATHEAD	ALL VEHICLES	0.222	15130	11095	11720	2601
111+0.733	BEG 4LND							
		FLATHEAD	ALL VEHICLES	0.403	14045	10675	11235	4527
112+0.154	JCT FAU 6716							
		FLATHEAD	ALL VEHICLES	0.284	16360	14830	15070	4279
112+0.438	JCT FAU 6714							
		FLATHEAD	ALL VEHICLES	0.249	18190	18160	18610	4633
112+0.687	JCT FAP 1 BEG 4LND							
		FLATHEAD	ALL VEHICLES	0.220	10500	10800	11875	2612
112+0.907	JCT FAU 6713							
		FLATHEAD	ALL VEHICLES	0.951	8925	10105	10625	10104
114+0.124	LV KALISPELL CL							

MILE POST	SECTION DESCRIPTION	COUNTY	TRAFFIC TYPE	SECTION LENGTH	*******ADT******* 81	82	83	VEH MILES
114+0.124	LV KALISPELL CL							
		FLATHEAD	ALL VEHICLES		7480	8430	8975	6623
			COMMERCIAL	0.738	463	522	538	397
114+0.862	JCT FAU 6704 LV URBAN EXT							
		FLATHEAD	ALL VEHICLES		5830	6460	7250	7583
			COMMERCIAL	1.046	361	400	435	455
115+0.906	JCT FAS 548							
		FLATHEAD	ALL VEHICLES		5185	5384	5824	55558
			COMMERCIAL	9.538	321	333	349	3333
125+0.446	JCT FAP 38							
		FLATHEAD	ALL VEHICLES		8605	8650	8500	12639
			COMMERCIAL	1.487	542	544	510	758
126+0.949	ENT WHITEFISH CL BEG FH 12							
		FLATHEAD	ALL VEHICLES	0.812	8417	9271	9490	7706
127+0.766	JCT FAS 487							
		FLATHEAD	ALL VEHICLES	0.719	5610	5700	6550	4709
128+0.492	LV WHITEFISH CL							
		FLATHEAD	ALL VEHICLES		3599	3299	3804	14951
			COMMERCIAL	3.930	503	207	247	971
132+0.407	JCT FAS 424							
		FLATHEAD	ALL VEHICLES		1084	1059	1432	33951
			COMMERCIAL	23.694	151	190	257	6111
156+0.922	ENT KOOTENAI NF LINCOLN CO LN							
		LINCOLN	ALL VEHICLES		1218	1200	1329	27963
			COMMERCIAL	21.034	170	216	239	5033
178+0.089	ENT EUREKA CL							
		LINCOLN	ALL VEHICLES	1.558	2724	2606	2988	4655
179+0.692	LV EUREKA CL END FH 12							
		LINCOLN	ALL VEHICLES		2854	2764	2999	4109
			COMMERCIAL	1.370	399	312	329	452
180+0.908	JCT FAP 33							
		LINCOLN	ALL VEHICLES		515	475	570	3731
			COMMERCIAL	6.546	107	89	102	671
187+0.440	MONTANA CANADIAN LINE ROOSVILLE BC							

MILE POST	SECTION DESCRIPTION	COUNTY	TRAFFIC TYPE	SECTION LENGTH	*******ADT******* 81	82	83	VEH MILES
0+0.000	IDAHO LINE KANIKSU NF							
		SANDERS	ALL VEHICLES		675	735	720	7493
			COMMERCIAL	10.408	126	137	133	1386
10+0.404	JCT FAP 56							
		SANDERS	ALL VEHICLES		871	904	999	38632
			COMMERCIAL	38.666	167	169	184	7147
49+0.087	JCT FAS 471							
		SANDERS	ALL VEHICLES		2710	2500	3440	4760
			COMMERCIAL	1.384	520	467	223	309
50+0.498	ENT THOMPSON FALLS CL							
		SANDERS	ALL VEHICLES	1.052	3212	2967	3509	3691
51+0.570	LV THOMPSON FALLS CL							
		SANDERS	ALL VEHICLES		1709	1679	1999	9125
			COMMERCIAL	4.563	294	314	359	1642
56+0.095	JCT FAS 556							
		SANDERS	ALL VEHICLES		1060	975	1620	20433
			COMMERCIAL	12.613	182	182	291	3677
68+0.701	SANDERS COUNTY							
		SANDERS	ALL VEHICLES		1510	1475	2335	16417
			COMMERCIAL	7.031	259	275	420	2955
75+0.707	ENT PLAINS CL							
		SANDERS	ALL VEHICLES	0.557	3265	2844	3722	2073
76+0.261	LV PLAINS CL							
		SANDERS	ALL VEHICLES		2150	2090	3018	1147
			COMMERCIAL	0.380	369	405	543	206
76+0.641	JCT FAP 36							
		SANDERS	ALL VEHICLES		1314	1224	1684	14108
			COMMERCIAL	8.373	226	237	360	3019
85+0.033	JCT FAP 35							
		SANDERS	ALL VEHICLES		700	720	900	3409
			COMMERCIAL	3.788	120	139	192	729
88+0.869	ENT FLATHEAD IR							
		SANDERS	ALL VEHICLES		684	709	900	6155
			COMMERCIAL	6.839	117	137	192	1317
95+0.934	JCT FAS 382							

FAP 6

MILE POST	SECTION DESCRIPTION	COUNTY	TRAFFIC TYPE	SECTION LENGTH	*******ADT******* 81	82	83	VEH MILES
95+0.934	JCT FAS 382							
			ALL VEHICLES		835	880	1050	14148
		SANDERS	COMMERCIAL	13.475	143	170	224	3027
109+0.424	JCT FAS 212							
			ALL VEHICLES		1100	1090	1330	7704
		SANDERS	COMMERCIAL	5.793	189	211	284	1648
115+0.193	SANDERS CO LN LAKE CO							
			ALL VEHICLES		1180	1200	1370	1282
		LAKE	COMMERCIAL	0.936	202	232	293	274
116+0.203	JCT FAP 5							

FAP 7

0+0.000	IDAHO LN BITTERROOT NF FH 19							
			ALL VEHICLES		880	630	710	74
		RAVALLI	COMMERCIAL	0.105	113	67	99	10
0+0.105	JCT FAP 46							
			ALL VEHICLES		890	670	765	9883
		RAVALLI	COMMERCIAL	12.919	114	71	107	1383
13+0.018	JCT CO RD							
			ALL VEHICLES		1085	860	960	4363
		RAVALLI	COMMERCIAL	4.545	139	92	134	610
17+0.565	LV BITTEROOT NF							
			ALL VEHICLES		1221	952	1037	9263
		RAVALLI	COMMERCIAL	8.926	157	101	145	1296
26+0.490	JCT FAS 473							
			ALL VEHICLES		2175	2235	2120	8480
		RAVALLI	COMMERCIAL	4.000	271	239	296	1187
30+0.484	ENT DARBY CL BEG FH 19							
		RAVALLI	ALL VEHICLES	0.808	3319	3149	3020	2440
31+0.292	LV DARBY CL							

MILE POST	SECTION DESCRIPTION	COUNTY	TRAFFIC TYPE	SECTION LENGTH	ADT 81	ADT 82	ADT 83	VEH MILES
31+0.292	LV DARBY CL							
		RAVALLI	ALL VEHICLES		2432	2394	2498	29832
			COMMERCIAL	11.938	304	287	349	4176
43+0.178	JCT FAS 531 & JCT CO RD							
		RAVALLI	ALL VEHICLES		3220	2840	3310	4471
			COMMERCIAL	1.351	402	340	463	626
44+0.578	JCT SKALKAHO RD							
		RAVALLI	ALL VEHICLES		4715	5565	5745	11478
			COMMERCIAL	1.998	589	667	574	1147
46+0.581	ENT HAMILTON CL							
		RAVALLI	ALL VEHICLES	0.741	7223	8001	8236	6103
47+0.307	JCT FAS 269 531							
		RAVALLI	ALL VEHICLES	0.682	7390	7241	8339	5687
48+0.006	LV HAMILTON CL							
		RAVALLI	ALL VEHICLES		5614	5414	6164	24443
			COMMERCIAL	3.965	348	444	493	1955
51+0.984	JCT FAS 373							
		RAVALLI	ALL VEHICLES		3975	3794	4441	40545
			COMMERCIAL	9.129	246	333	355	3243
61+0.113	JCT FAS 370							
		RAVALLI	ALL VEHICLES		3540	3410	3910	22044
			COMMERCIAL	5.638	219	300	312	1763
66+0.762	JCT FAS 269							
		RAVALLI	ALL VEHICLES		3920	4020	4685	34907
			COMMERCIAL	7.451	243	353	374	2792
74+0.249	BEG 4LN							
		RAVALLI	ALL VEHICLES		3990	4360	4840	2390
			COMMERCIAL	0.494	247	383	387	191
74+0.743	JCT FAS 203							
		RAVALLI	ALL VEHICLES		5950	5560	5530	425
			COMMERCIAL	0.077	368	489	409	31
74+0.820	END 4LN							
		RAVALLI	ALL VEHICLES		6170	5645	5530	11342
			COMMERCIAL	2.051	382	496	409	839
76+0.872	RAVALLI CO LN MISSOULA CO							

MILE POST	SECTION DESCRIPTION	COUNTY	TRAFFIC TYPE	SECTION LENGTH	*******ADT******* 81	82	83	VEH MILES
76+0.872	RAVALLI CO LN MISSOULA CO							
		MISSOULA	ALL VEHICLES		6170	5815	6575	42980
			COMMERCIAL	6.537	382	511	486	3180
83+0.246	BEG 4LN U							
		MISSOULA	ALL VEHICLES		7106	6806	7620	1082
			COMMERCIAL	0.142	440	517	563	80
83+0.388	JCT FAP 93 FH 11							
		MISSOULA	ALL VEHICLES		9760	9585	12585	85024
			COMMERCIAL	6.756	800	508	969	6546
90+0.152	ENT MISSOULA URBAN EXT							
		MISSOULA	ALL VEHICLES		11673	11824	14410	6844
			COMMERCIAL	0.475	957	472	1109	527
90+0.627	JCT FAU 8122 ENT MISSOULA CL							
		MISSOULA	ALL VEHICLES	0.290	13420	13770	13890	4028
90+0.917	JCT FAU 8103							
		MISSOULA	ALL VEHICLES	1.342	17204	19097	19230	25807
92+0.512	JCT FAU 8120							
		MISSOULA	ALL VEHICLES	0.320	20540	19960	20350	6512
92+0.832	JCT FAU 8107							
		MISSOULA	ALL VEHICLES	1.057	13663	12898	12603	13322
93+0.878	JCT FAU 8117							
		MISSOULA	ALL VEHICLES	0.136	23270	21610	23020	3130
94+0.110	JCT FAU 8113 BEG COUPLET							
		MISSOULA	ALL VEHICLES	1.140	11200	10750	11340	12927
95+0.250	END COUPLET							
		MISSOULA	ALL VEHICLES	0.267	14559	12244	12977	3465
95+0.517	JCT FAP 71							

MILE POST	SECTION DESCRIPTION	COUNTY	TRAFFIC TYPE	SECTION LENGTH	*******ADT******* 81	82	83	VEH MILES
0+0.000	JCT FAP 88 NEAR GARRISON							
		POWELL	ALL VEHICLES		1460	1400	1645	21209
			COMMERCIAL	12.893	278	179	246	3181
13+0.008	JCT FAP 41 AT AVON							
		POWELL	ALL VEHICLES		1501	1443	1791	18275
			COMMERCIAL	10.200	279	184	268	2741
23+0.219	BEG 4LN							
		POWELL	ALL VEHICLES		1600	1540	1940	8417
			COMMERCIAL	4.339	297	197	291	1262
27+0.627	POWELL CO LN LEWIS & CLARK CO							
		LEWIS AND CLARK	ALL VEHICLES		1780	1775	2035	13624
			COMMERCIAL	6.695	331	227	305	2043
34+0.677	END CONN							
		LEWIS AND CLARK	ALL VEHICLES		2610	2870	2960	15252
			COMMERCIAL	5.153	312	277	349	1799
39+0.654	ENT HELENA URBAN EXT							
		LEWIS AND CLARK	ALL VEHICLES		3410	3930	3990	4289
			COMMERCIAL	1.075	272	314	399	428
40+0.691	JCT FAU 5801							
		LEWIS AND CLARK	ALL VEHICLES		6662	6807	7184	9238
			COMMERCIAL	1.286	407	460	359	461
41+0.429	ENT HELENA CL							
		LEWIS AND CLARK	ALL VEHICLES	0.372	11434	11303	11903	4428
41+0.801	JCT FAU 5810 HENDERSON ST							
		LEWIS AND CLARK	ALL VEHICLES	0.742	15871	15651	16897	12537
43+0.057	JCT FAU 5805							
		LEWIS AND CLARK	ALL VEHICLES	0.446	16020	16100	19360	8634
43+0.503	JCT FAU 5807							
		LEWIS AND CLARK	ALL VEHICLES	0.526	10910	11000	12800	6732
44+0.029	JCT FAU 5806							
		LEWIS AND CLARK	ALL VEHICLES	0.408	18120	18730	19460	7939
44+0.437	JCT W BOUND LEG OF COUPLET							
		LEWIS AND CLARK	ALL VEHICLES	0.160	18120	18730	19460	3113
44+0.597	JCT FAU 5811 5812 BEG COUPLET							
		LEWIS AND CLARK	ALL VEHICLES	0.626	20258	21995	21499	13458
44+1.223	JCT FAU 5813							

FAP 8

MILE POST	SECTION DESCRIPTION	COUNTY	TRAFFIC TYPE	SECTION LENGTH	*******ADT******* 81	82	83	VEH MILES
44+1.223	JCT FAU 5813							
		LEWIS AND CLARK	ALL VEHICLES	0.096	20150	23000	23610	2266
45+0.048	JCT FAU 5808							
		LEWIS AND CLARK	ALL VEHICLES	0.883	18290	18600	19610	17315
45+0.931	END COUPLET							
		LEWIS AND CLARK	ALL VEHICLES	0.209	15535	15590	16335	3414
45+1.140	LV HELENA CL							
			ALL VEHICLES		12780	12580	13060	496
		LEWIS AND CLARK	COMMERCIAL	0.038	639	629	653	24
45+1.178	JCT I 15 CAPITOL INT							
			ALL VEHICLES		12780	12580	13060	7666
		LEWIS AND CLARK	COMMERCIAL	0.587	639	629	653	383
46+0.085	JCT FAU 5806 & 5816							
			ALL VEHICLES		8980	8590	9920	3829
		LEWIS AND CLARK	COMMERCIAL	0.386	449	429	496	191
46+0.471	LV HELENA URBAN EXT							
			ALL VEHICLES		8860	8520	9745	20240
		LEWIS AND CLARK	COMMERCIAL	2.077	443	426	487	1012
48+0.536	ENT EAST HELENA CL							
		LEWIS AND CLARK	ALL VEHICLES	1.031	7405	7225	8235	8490
49+0.577	LV EAST HELENA CL							
			ALL VEHICLES		6070	6000	6900	1711
		LEWIS AND CLARK	COMMERCIAL	0.248	303	420	448	111
49+0.825	JCT FAS 518							
			ALL VEHICLES		3180	3990	4300	1122
		LEWIS AND CLARK	COMMERCIAL	0.261	289	510	408	106
50+0.085	END TRANS BEG 2LN							
			ALL VEHICLES		2990	3435	3745	16575
		LEWIS AND CLARK	COMMERCIAL	4.426	272	439	406	1800
54+0.482	LEWIS & CLARK CO LN JEFFERSON CO							
			ALL VEHICLES		2800	2880	3190	3882
		JEFFERSON	COMMERCIAL	1.217	254	368	405	493
55+0.698	JCT FAS 284							
			ALL VEHICLES		2570	2400	2740	816
		JEFFERSON	COMMERCIAL	0.298	241	326	361	107
55+0.996	JEFFERSON CO LN BROADWATER CO							

FAP 8

MILE POST	SECTION DESCRIPTION	COUNTY	TRAFFIC TYPE	SECTION LENGTH	*******ADT******* 81	82	83	VEH MILES
55+0.996	JEFFERSON CO LN BROADWATER CO							
		BROADWATER	ALL VEHICLES		2371	2342	2641	55412
			COMMERCIAL	20.981	222	318	348	7314
76+0.981	ENT TOWNSEND CL	BROADWATER	ALL VEHICLES	0.558	3976	3806	3570	1992
77+0.531	JCT FAP 14	BROADWATER	ALL VEHICLES	0.550	2960	2800	2605	1432
78+0.114	LV TOWNSEND CL							
		BROADWATER	ALL VEHICLES		2209	1974	1914	19875
			COMMERCIAL	10.379	220	268	252	2623
88+0.458	JCT FAS 285							
		BROADWATER	ALL VEHICLES		1860	1475	1570	14904
			COMMERCIAL	9.493	186	200	207	1967
97+0.934	JCT FAS 437							
		BROADWATER	ALL VEHICLES		1860	1450	1580	15809
			COMMERCIAL	10.006	186	197	208	2086
107+0.894	W. THREE FORKS INT JCT I 90							
		BROADWATER	ALL VEHICLES		690	700	770	987
			COMMERCIAL	1.282	69	95	101	130
109+0.175	JCT FAP 13							

FAP 9

0+0.000	AUGUSTA INT JCT I 15							
		LEWIS AND CLARK	ALL VEHICLES		290	320	440	8980
			COMMERCIAL	20.411	25	32	61	1257
20+0.149	JCT FAP 24							
		LEWIS AND CLARK	ALL VEHICLES		334	419	529	9694
			COMMERCIAL	18.292	43	58	74	1357
38+0.552	JCT FAS 434 AUGUSTA NOT INC							
		LEWIS AND CLARK	ALL VEHICLES		627	605	644	2949
			COMMERCIAL	4.577	74	67	72	333
43+0.146	LEWIS & CLARK CO LN TETON CO							

FAP 9

MILE POST	SECTION DESCRIPTION	COUNTY	TRAFFIC TYPE	SECTION LENGTH	*******ADT******* 81	82	83	VEH MILES
43+0.146	LEWIS & CLARK CO LN TETON CO							
			ALL VEHICLES		464	429	500	1423
		TETON	COMMERCIAL	2.847	55	65	70	199
46+0.001	JCT FAS 408							
			ALL VEHICLES		519	499	383	6898
		TETON	COMMERCIAL	17.994	61	73	53	965
64+0.040	ENT CHOTEAU CL							
		TETON	ALL VEHICLES	0.745	1472	1391	1005	748
64+0.785	JCT FAP 3							

FAP 10

0+0.000	JCT FAP 60							
		CASCADE	ALL VEHICLES	1.678	11750	11565	12350	20723
0+1.678	JCT FAU 5210							
		CASCADE	ALL VEHICLES	1.653	10445	10500	10180	16827
1+0.673	END COUPLET BEG 4LN 15TH ST							
		CASCADE	ALL VEHICLES	0.076	9890	9388	9274	704
1+0.749	JCT FAU 5205							
		CASCADE	ALL VEHICLES	0.028	11590	11000	11360	318
1+0.777	LV GREAT FALLS CL							
			ALL VEHICLES		11590	11000	11360	2408
		CASCADE	COMMERCIAL	0.212	579	550	454	96
1+0.989	JCT FAU 5204							
			ALL VEHICLES		6000	5580	7900	2962
		CASCADE	COMMERCIAL	0.375	474	279	316	118
2+0.364	JCT FAU 5202							
			ALL VEHICLES		2780	2360	3110	1564
		CASCADE	COMMERCIAL	0.503	300	118	248	125
3+0.276	JCT FAU 5211							
			ALL VEHICLES		4220	4180	4200	516
		CASCADE	COMMERCIAL	0.123	455	209	336	41
3+0.399	JCT FAU 5213							

MILE POST	SECTION DESCRIPTION	COUNTY	TRAFFIC TYPE	SECTION LENGTH	*******ADT******* 81	82	83	VEH MILES
3+0.399	JCT FAU 5213							
		CASCADE	ALL VEHICLES		2500	2500	2640	356
			COMMERCIAL	0.135	325	325	330	44
3+0.534	LV GREAT FALLS URBAN EXT							
		CASCADE	ALL VEHICLES		2114	2054	2123	26737
			COMMERCIAL	12.591	274	267	265	3342
16+0.224	CASCADE CO LN CHOUTEAU CO							
		CHOUTEAU	ALL VEHICLES		1920	1830	1774	18928
			COMMERCIAL	10.664	249	237	221	2366
26+0.856	JCT FAS 564 AT CARTER							
		CHOUTEAU	ALL VEHICLES		2060	1810	1785	21932
			COMMERCIAL	12.287	267	235	223	2741
39+0.119	JCT FAS 386							
		CHOUTEAU	ALL VEHICLES		1060	1400	1210	1911
			COMMERCIAL	1.580	256	299	151	238
40+0.641	JCT FAS 223 & FAP 80							
		CHOUTEAU	ALL VEHICLES		930	1210	1080	2712
			COMMERCIAL	2.512	193	258	135	339
43+0.153	JCT FAS 387							
		CHOUTEAU	ALL VEHICLES		1215	1187	1106	39672
			COMMERCIAL	35.861	252	254	138	4959
79+0.290	JCT FAS 236 432							
		CHOUTEAU	ALL VEHICLES		2200	2100	1730	121
			COMMERCIAL	0.070	457	449	216	15
79+0.360	ENT BIG SANDY CL							
		CHOUTEAU	ALL VEHICLES	0.642	1965	1950	1711	1098
80+0.000	LV BIG SANDY CL							
		CHOUTEAU	ALL VEHICLES		1296	1233	1142	10726
			COMMERCIAL	9.387	269	264	142	1340
89+0.417	CHOUTEAU CO LN HILL CO							
		HILL	ALL VEHICLES		1250	1230	1130	989
			COMMERCIAL	0.876	260	263	141	123
90+0.294	JCT FAS 448 ENT ROCKY BOY IR							
		HILL	ALL VEHICLES		1245	1230	1260	10146
			COMMERCIAL	8.053	258	263	157	1268
98+0.368	LV ROCKY BOY IR							

FAP 10

MILE POST	SECTION DESCRIPTION	COUNTY	TRAFFIC TYPE	SECTION LENGTH	*******ADT******** 81	82	83	VEH MILES
98+0.368	LV ROCKY BOY IR							
			ALL VEHICLES		1685	1650	1630	18209
		HILL	COMMERCIAL	11.171	350	353	203	2276
109+0.571	JCT FORMER US 87							
			ALL VEHICLES		1830	1730	1800	3232
		HILL	COMMERCIAL	1.796	380	370	225	404
111+0.368	JCT FAP 1 WEST OF HAVRE							

FAP 11

0+0.000	YELLOWSTONE PARK BDRY GALLATIN NF							
			ALL VEHICLES		2510	2400	3025	2380
		PARK	COMMERCIAL	0.787	128	206	141	111
0+0.787	LV GARDINER NOT INC							
			ALL VEHICLES		1125	1114	1155	18248
		PARK	COMMERCIAL	15.798	57	95	141	2238
16+0.633	END FH 43							
			ALL VEHICLES		930	930	1000	3104
		PARK	COMMERCIAL	3.104	47	79	141	437
19+0.731	JCT FAS 540							
			ALL VEHICLES		950	880	960	10776
		PARK	COMMERCIAL	11.226	48	75	136	1530
30+0.977	JCT COUNTY RD							
			ALL VEHICLES		1475	1675	1775	33521
		PARK	COMMERCIAL	18.885	75	144	202	3824
49+0.902	JCT FAS 540							
			ALL VEHICLES		2780	2620	3420	6463
		PARK	COMMERCIAL	1.890	133	225	342	646
51+0.812	ENT LIVINGSTON URBAN EXT							
			ALL VEHICLES		3590	3970	4660	5139
		PARK	COMMERCIAL	1.103	172	341	466	513
52+0.915	BEG 4LND							

FAP 11

MILE POST	SECTION DESCRIPTION	COUNTY	TRAFFIC TYPE	SECTION LENGTH	*******ADT******* 81	82	83	VEH MILES
52+0.915	BEG 4LND							
		PARK	ALL VEHICLES		4250	4900	5380	731
			COMMERCIAL	0.136	204	421	538	73
53+0.068	S LIVINGSTON INT JCT I 90							
		PARK	ALL VEHICLES		7420	6920	8120	1412
			COMMERCIAL	0.174	356	595	487	84
53+0.242	END 4LND							
		PARK	ALL VEHICLES		8095	7800	8645	4452
			COMMERCIAL	0.515	388	670	518	267
53+0.757	ENT LIVINGSTON CL							
		PARK	ALL VEHICLES	1.652	7267	7981	7270	12010
55+0.366	LV LIVINGSTON CL URBAN EXT							
		PARK	ALL VEHICLES		3395	4195	3670	1864
			COMMERCIAL	0.508	162	360	367	186
55+0.874	LV URBAN EXT							
		PARK	ALL VEHICLES		2280	2740	2440	2442
			COMMERCIAL	1.001	109	235	244	244
56+0.875	JCT FAS 295							
		PARK	ALL VEHICLES		1930	2340	1690	1820
			COMMERCIAL	1.077	92	201	169	182
57+0.950	E LIVINGSTON INT JCT I 90							

FAP 12

0+0.000	IDAHO LINE TARGHEE PASS							
			ALL VEHICLES		1702	1643	1696	14626
		GALLATIN	COMMERCIAL	8.620	340	363	234	2018
8+0.618	ENT W YELLOWSTONE CL LV GALLATIN NF							
		GALLATIN	ALL VEHICLES	0.673	2966	2362	2266	1525
9+0.385	JCT FAP 50 END FH 46							

FAP 13

MILE POST	SECTION DESCRIPTION	COUNTY	TRAFFIC TYPE	SECTION LENGTH	ADT 81	ADT 82	ADT 83	VEH MILES
0+0.000	IDAHO LINE MADISON COUNTY							
		MADISON	ALL VEHICLES		250	190	200	1712
		MADISON	COMMERCIAL	8.564	17	22	18	155
8+0.630	JCT FAP 87 END FH 60							
		MADISON	ALL VEHICLES		490	250	425	9367
		MADISON	COMMERCIAL	22.040	16	32	38	852
30+0.792	JCT FAS 357							
		MADISON	ALL VEHICLES		831	806	854	15314
		MADISON	COMMERCIAL	17.930	28	105	77	1393
48+0.642	ENT ENNIS CL							
		MADISON	ALL VEHICLES	0.551	3837	3144	3356	1849
49+0.180	JCT FAP 29							
		MADISON	ALL VEHICLES	0.067	1500	1750	1670	111
49+0.247	LV ENNIS CL							
		MADISON	ALL VEHICLES		1053	1037	1087	17559
		MADISON	COMMERCIAL	16.142	131	111	98	1597
65+0.316	JCT FAP 84							
		MADISON	ALL VEHICLES		590	514	560	5702
		MADISON	COMMERCIAL	10.183	80	75	50	518
75+0.504	JCT FAS 283							
		MADISON	ALL VEHICLES		600	500	610	961
		MADISON	COMMERCIAL	1.577	82	73	55	87
77+0.081	JCT FAS 359							
		MADISON	ALL VEHICLES		360	350	250	922
		MADISON	COMMERCIAL	3.691	49	51	22	83
80+0.773	MADISON CO LN GALLATIN CO							
		GALLATIN	ALL VEHICLES		395	375	250	568
		GALLATIN	COMMERCIAL	2.274	54	55	22	51
83+0.044	GALLATIN CO LN JEFFERSON CO							
		JEFFERSON	ALL VEHICLES		430	400	250	227
		JEFFERSON	COMMERCIAL	0.908	58	58	22	20
83+0.952	JCT I 90 SAPPINGTON							
		JEFFERSON	ALL VEHICLES		460	450	380	2003
		JEFFERSON	COMMERCIAL	5.273	63	66	34	182
89+0.763	JEFFERSON CO LN BROADWATER CO							

FAP 13

MILE POST	SECTION DESCRIPTION	COUNTY	TRAFFIC TYPE	SECTION LENGTH	*******ADT******* 81	82	83	VEH MILES
88+0.763	JEFFERSON CO LN BROADWATER CO							
		BROADWATER	ALL VEHICLES		490	460	380	1726
			COMMERCIAL	4.543	67	67	34	157
93+0.363	JCT FAP 8							
		BROADWATER	ALL VEHICLES		875	870	660	217
			COMMERCIAL	0.330	119	127	60	19
93+0.693	BROADWATER CO LN GALLATIN CO							
		GALLATIN	ALL VEHICLES		800	950	1180	2611
			COMMERCIAL	2.213	109	139	107	237
95+0.730	ENT THREE FORKS CL							
		GALLATIN	ALL VEHICLES	0.361	1702	1556	1890	682
96+0.091	JCT FAS 287							
		GALLATIN	ALL VEHICLES	0.463	2815	2375	2375	1099
96+0.554	LV THREE FORKS CL							
		GALLATIN	ALL VEHICLES		1750	1460	1460	1127
			COMMERCIAL	0.772	192	214	219	169
97+0.332	THREE FORKS INT JCT I 90 FAS 205							

FAP 14

0+0.000	JCT FAP 8 IN TOWNSEND							
		BROADWATER	ALL VEHICLES	0.886	3523	3355	3184	2821
0+0.886	LV TOWNSEND CL							
		BROADWATER	ALL VEHICLES		1740	1680	1820	2755
			COMMERCIAL	1.514	302	408	218	330
2+0.399	JCT FAS 284							
		BROADWATER	ALL VEHICLES		680	635	640	7159
			COMMERCIAL	11.187	118	154	158	1775
13+0.545	BEG FH 31							
		BROADWATER	ALL VEHICLES		580	520	520	73
			COMMERCIAL	0.142	100	126	128	18
13+0.687	ENT HELENA NF							

FAP 14

MILE POST	SECTION DESCRIPTION	COUNTY	TRAFFIC TYPE	SECTION LENGTH	*******ADT******* 81	82	83	VEH MILES
13+0.687	ENT HELENA NF							
			ALL VEHICLES		580	520	520	4836
		BROADWATER	COMMERCIAL	9.301	100	126	128	1199
23+0.061	LV HELENA NF							
			ALL VEHICLES		510	535	555	254
		BROADWATER	COMMERCIAL	0.458	88	130	137	63
23+0.519	BROADWATER CO LN MEAGHER CO							
			ALL VEHICLES		440	550	590	5887
		MEAGHER	COMMERCIAL	9.978	76	133	146	1459
33+0.493	JCT FAP 59							
			ALL VEHICLES		785	915	1015	8304
		MEAGHER	COMMERCIAL	8.182	128	178	251	2059
41+0.678	ENT WHITE SULPHUR SPRINGS CL							
		MEAGHER	ALL VEHICLES	0.469	2379	2464	2739	1284
42+0.183	JCT FAS 360							
		MEAGHER	ALL VEHICLES	0.525	2484	2621	2846	1494
42+0.708	LV WHITE SULPHUR SPRINGS CL							
			ALL VEHICLES		750	810	914	2211
		MEAGHER	COMMERCIAL	2.417	123	157	226	548
45+0.138	JCT FAP 60							
			ALL VEHICLES		300	333	350	10858
		MEAGHER	COMMERCIAL	31.013	46	71	86	2692
76+0.035	JCT FAS 294							
			ALL VEHICLES		340	450	460	538
		MEAGHER	COMMERCIAL	1.171	52	96	114	133
77+0.214	MEAGHER CO LN WHEATLAND CO							
			ALL VEHICLES		340	450	460	4979
		WHEATLAND	COMMERCIAL	10.825	52	96	114	1234
88+0.034	JCT CO RD TO TWO DOT							
			ALL VEHICLES		609	646	627	7088
		WHEATLAND	COMMERCIAL	11.297	94	139	155	1757
99+0.338	ENT HARLOWTON CL							
		WHEATLAND	ALL VEHICLES	0.112	1118	1308	1480	165
99+0.450	JCT FAP 45							
		WHEATLAND	ALL VEHICLES	0.886	2345	2258	2323	2058
100+0.394	LV HARLOWTON CL							

MILE POST	SECTION DESCRIPTION	COUNTY	TRAFFIC TYPE	SECTION LENGTH	ADT 81	ADT 82	ADT 83	VEH MILES
100+0.394	LV HARLOWTON CL							
		WHEATLAND	ALL VEHICLES		1630	1900	1760	887
			COMMERCIAL	0.504	203	380	422	212
100+0.898	JCT FAP 63							
		WHEATLAND	ALL VEHICLES		1164	1139	1050	16011
			COMMERCIAL	15.249	242	266	252	3842
116+0.152	JCT FAS 297							
		WHEATLAND	ALL VEHICLES		925	975	1020	6540
			COMMERCIAL	6.412	192	228	244	1569
122+0.568	WHEATLAND CO LN GOLDEN VALLEY CO							
		GOLDEN VALLEY	ALL VEHICLES		915	945	1065	7364
			COMMERCIAL	6.915	190	221	255	1767
129+0.506	ENT RYEGATE CL							
		GOLDEN VALLEY	ALL VEHICLES	0.313	1170	1205	1340	419
129+0.819	JCT FAS 238 300							
		GOLDEN VALLEY	ALL VEHICLES	0.688	1175	1230	1310	901
130+0.503	LV RYEGATE CL							
		GOLDEN VALLEY	ALL VEHICLES		939	969	1120	17427
			COMMERCIAL	15.560	195	226	268	4182
146+0.071	JCT FAP 53							
		GOLDEN VALLEY	ALL VEHICLES		360	305	340	1914
			COMMERCIAL	5.631	70	44	95	536
151+0.679	GOLDEN VALLEY CO LN MUSSELSHELL CO							
		MUSSELSHELL	ALL VEHICLES		360	376	372	5890
			COMMERCIAL	15.820	70	55	104	1649
167+0.532	JCT FAP 16							
		MUSSELSHELL	ALL VEHICLES		2300	2805	3220	3120
			COMMERCIAL	0.969	262	409	901	873
168+0.500	ENT ROUNDUP CL							
		MUSSELSHELL	ALL VEHICLES	0.952	4563	4996	5270	5017
169+0.452	JCT FAP 61							
		MUSSELSHELL	ALL VEHICLES	0.710	904	1285	1010	717
170+0.161	LV ROUNDUP CL							
		MUSSELSHELL	ALL VEHICLES		540	691	643	14107
			COMMERCIAL	21.931	138	160	180	3950
192+0.108	JCT FAS 310							

FAP 14

MILE POST	SECTION DESCRIPTION	COUNTY	TRAFFIC TYPE	SECTION LENGTH	ADT 81	ADT 82	ADT 83	VEH MILES
192+0.108	JCT FAS 310							
		MUSSELSHELL	ALL VEHICLES		440	545	495	5738
			COMMERCIAL	11.592	113	126	138	1606
203+0.707	ENT MELSTONE CL	MUSSELSHELL	ALL VEHICLES	1.454	544	569	574	835
205+0.177	LV MELSTONE CL							
		MUSSELSHELL	ALL VEHICLES		490	540	500	345
			COMMERCIAL	0.690	125	125	140	96
205+0.867	JCT FAS 500							
		MUSSELSHELL	ALL VEHICLES		340	350	355	461
			COMMERCIAL	1.301	106	84	99	129
207+0.150	MUSSELSHELL CO LN ROSEBUD CO							
		ROSEBUD	ALL VEHICLES		300	300	305	6907
			COMMERCIAL	22.647	93	72	85	1934
229+0.784	INGOMAR NOT INC							
		ROSEBUD	ALL VEHICLES		291	301	267	10904
			COMMERCIAL	40.717	91	73	73	2983
270+0.503	ENT FORSYTH CL							
		ROSEBUD	ALL VEHICLES	0.316	1540	1945	1495	472
270+0.819	LV FORSYTH CL							
		ROSEBUD	ALL VEHICLES		2070	2580	2120	6
			COMMERCIAL	0.003	647	624	530	1
270+0.822	JCT FAP 14 SPUR							
		ROSEBUD	ALL VEHICLES		2070	2580	2120	135
			COMMERCIAL	0.064	647	624	530	33
270+0.886	JCT W FORSYTH INT							
	FORSYTH SPUR							
270+0.888	JCT FAP 14							
		ROSEBUD	ALL VEHICLES		1860	2440	1750	581
			COMMERCIAL	0.332	582	590	262	87
271+0.217	ENT FORSYTH CL							
		ROSEBUD	ALL VEHICLES	1.281	2325	2716	2288	2931
272+0.501	JCT E FORSYTH INT							

FAP 16

MILE POST	SECTION DESCRIPTION	COUNTY	TRAFFIC TYPE	SECTION LENGTH	*******ADT******* 81	82	83	VEH MILES
0+0.000	LOCKWOOD INT JCT I 90 URBAN EXT							
		YELLOWSTONE	ALL VEHICLES		15100	15070	15000	18990
			COMMERCIAL	1.266	604	602	525	664
1+0.255	JCT FAU 1020							
		YELLOWSTONE	ALL VEHICLES		23235	25665	25720	9670
			COMMERCIAL	0.376	929	1026	900	338
1+0.631	JCT FAU 1018 W LEG COUPLET							
		YELLOWSTONE	ALL VEHICLES		33460	34710	34400	12521
			COMMERCIAL	0.364	1338	1388	1204	438
1+0.995	JCT FAU 1014							
		YELLOWSTONE	ALL VEHICLES		26453	25259	25787	43736
			COMMERCIAL	1.696	1058	1010	902	1530
3+0.659	JCT FAU 1012							
		YELLOWSTONE	ALL VEHICLES		8848	8728	10683	11581
			COMMERCIAL	1.084	353	349	373	405
4+0.649	LV URBAN EXT BEG CONN							
		YELLOWSTONE	ALL VEHICLES		1440	1506	1440	29160
			COMMERCIAL	20.241	57	182	172	3499
25+0.140	YELLOWSTONE CO LN MUSSELSHELL CO							
			ALL VEHICLES		1343	1377	1521	31956
		MUSSELSHELL	COMMERCIAL	21.009	53	166	182	3834
46+0.202	KLEIN NOT INC							
			ALL VEHICLES		1965	2070	1865	3427
		MUSSELSHELL	COMMERCIAL	1.838	171	250	223	411
48+0.022	JCT FAP 14 W OF ROUNDUP							

FAP 17

0+0.000	JCT FAP 42 AT FORT PECK							
			ALL VEHICLES		362	417	439	5335
		VALLEY	COMMERCIAL	12.129	18	42	35	426
12+0.023	ENT NASHUA CL							

FAP 17

MILE POST	SECTION DESCRIPTION	COUNTY	TRAFFIC TYPE	SECTION LENGTH	*******ADT******* 81	82	83	VEH MILES
12+0.023	ENT NASHUA CL	VALLEY	ALL VEHICLES	1.007	988	1034	947	953
13+0.030	JCT FAP 1 IN NASHUA							

FAP 18

0+0.000	JCT FAP 2 IN MILES CITY	CUSTER	ALL VEHICLES	0.075	5950	6130	7330	549
0+0.075	JCT FAU 8003	CUSTER	ALL VEHICLES	0.264	4960	5790	5790	1528
0+0.339	JCT FAU 8001	CUSTER	ALL VEHICLES	0.642	2950	3255	3356	2154
1+0.000	LV MILES CITY CL & URBAN EXT		ALL VEHICLES		466	477	447	8553
		CUSTER	COMMERCIAL	19.095	57	97	60	1147
20+0.059	CUSTER CO LN ROSEBUD CO		ALL VEHICLES		240	254	244	3637
		ROSEBUD	COMMERCIAL	14.845	29	52	36	545
34+0.903	JCT FAS 462		ALL VEHICLES		330	190	180	572
		ROSEBUD	COMMERCIAL	3.183	40	38	27	85
38+0.093	ROSEBUD CO LN GARFIELD CO		ALL VEHICLES		240	235	216	9666
		GARFIELD	COMMERCIAL	44.700	29	48	32	1449
83+0.045	JCT FAP 57 SO OF JORDAN							

MILE POST	SECTION DESCRIPTION	COUNTY	TRAFFIC TYPE	SECTION LENGTH	*******ADT******* 81	82	83	VEH MILES
0+0.000	ANACONDA INT JCT I 90							
		DEER LODGE	ALL VEHICLES		2100	1620	1970	5691
			COMMERCIAL	2.889	113	98	108	313
2+0.896	JCT FAS 441							
		DEER LODGE	ALL VEHICLES		3130	3320	2840	4285
			COMMERCIAL	1.509	169	202	156	235
4+0.396	JCT FAS 274							
		DEER LODGE	ALL VEHICLES		3800	3560	3230	3750
			COMMERCIAL	1.161	205	217	177	206
5+0.559	JCT FAP 47							
		DEER LODGE	ALL VEHICLES		4420	4690	5850	8424
			COMMERCIAL	1.440	221	304	234	336
7+0.000	ENT ANACONDA URBAN EXT							
		DEER LODGE	ALL VEHICLES		4420	5690	5850	602
			COMMERCIAL	0.103	221	369	234	24
7+0.103	ENT ANACONDA CL BEG COUPLET							
		DEER LODGE	ALL VEHICLES	3.630	9334	8914	10129	36771
9+0.000	END COUPLET PARK AVE							
9+0.380	JCT FAU 0204	DEER LODGE	ALL VEHICLES	0.380	6300	5670	6380	2424
10+0.000	END 4LN	DEER LODGE	ALL VEHICLES	0.629	6000	5365	6235	3921
10+0.110	LV ANACONDA CL & URBAN EXT	DEER LODGE	ALL VEHICLES	0.110	4655	4015	4745	521
		DEER LODGE	ALL VEHICLES		2139	1592	1872	15987
			COMMERCIAL	8.536	248	164	174	1488
18+0.638	ENT DEER LODGE NF							
		DEER LODGE	ALL VEHICLES		992	836	983	8838
			COMMERCIAL	8.983	115	86	105	945
27+0.690	DEER LODGE CO LN GRANITE CO							
		GRANITE	ALL VEHICLES		645	490	530	1912
			COMMERCIAL	3.609	74	50	56	204
31+0.335	LV DEER LODGE NF END FH 17							
		GRANITE	ALL VEHICLES		640	490	530	181
			COMMERCIAL	0.342	74	50	56	19
31+0.677	JCT SKALKAHO PASS RD							

MILE POST	SECTION DESCRIPTION	COUNTY	TRAFFIC TYPE	SECTION LENGTH	*******ADT******* 81	82	83	VEH MILES
31+0.677	JCT SKALKAHO PASS RD							
		GRANITE	ALL VEHICLES		730	520	610	3938
		GRANITE	COMMERCIAL	6.456	84	48	65	421
38+0.152	JCT APPR RD TO PHILIPSBURG							
		GRANITE	ALL VEHICLES		420	360	650	172
		GRANITE	COMMERCIAL	0.265	48	33	69	18
38+0.417	JCT FAS 348							
		GRANITE	ALL VEHICLES		600	520	610	6018
		GRANITE	COMMERCIAL	9.866	69	48	65	643
48+0.325	MAXVILLE NOT INC							
		GRANITE	ALL VEHICLES		540	414	535	4888
		GRANITE	COMMERCIAL	9.137	62	38	57	523
57+0.499	JCT FAS 512 513							
		GRANITE	ALL VEHICLES		835	625	660	4062
		GRANITE	COMMERCIAL	6.156	96	58	70	434
63+0.671	ENT DRUMMOND CL							
		GRANITE	ALL VEHICLES	0.291	860	630	690	200
63+0.962	W DRUMMOND INT JCT I 90							
		GRANITE	ALL VEHICLES	0.036	1040	1550	1200	43
63+0.998	JCT I 90 W DRUMMOND INT							
	DRUMMOND SPUR							
64+0.000	JCT FAP 19							
		GRANITE	ALL VEHICLES	0.943	1440	1492	1388	1309
64+0.943	JCT FAS 271							
		GRANITE	ALL VEHICLES	0.045	930	990	870	39
64+0.988	LV DRUMMOND CL							
		GRANITE	ALL VEHICLES		930	990	870	22
		GRANITE	COMMERCIAL	0.026	107	92	93	2
65+0.014	E DRUMMOND INT JCT I 90							

MILE POST	SECTION DESCRIPTION	COUNTY	TRAFFIC TYPE	SECTION LENGTH	*******ADT******* 81	82	83	VEH MILES
0+0.000	JCT FAP 57							
		DAWSON	ALL VEHICLES		5760	5420	5980	3611
			COMMERCIAL	0.604	1105	856	717	433
0+0.604	SIDNEY INT JCT I 94							
		DAWSON	ALL VEHICLES		4820	3945	3985	4574
			COMMERCIAL	1.148	925	623	717	823
1+0.761	LV GLENDIVE URBAN EXT							
		DAWSON	ALL VEHICLES		4104	2854	2919	5734
			COMMERCIAL	1.964	788	451	525	1032
3+0.727	JCT FAS 254							
		DAWSON	ALL VEHICLES		2813	2009	1974	37612
			COMMERCIAL	19.045	588	323	355	6770
23+0.110	DAWSON CO LN RICHLAND CO							
		RICHLAND	ALL VEHICLES		2683	2220	2194	58919
			COMMERCIAL	26.844	543	352	395	10605
49+0.990	BEG 4LN							
		RICHLAND	ALL VEHICLES		3698	3107	3400	112
			COMMERCIAL	0.033	654	463	612	20
50+0.012	JCT FAP 26 & 51							
		RICHLAND	ALL VEHICLES		7510	6720	7615	6823
			COMMERCIAL	0.896	1066	759	1066	955
50+0.908	ENTER SIDNEY URBAN LIMITS							
		RICHLAND	ALL VEHICLES		9126	8361	10482	5943
			COMMERCIAL	0.567	1295	944	1467	832
51+0.474	JCT FAU 10402 & ENTER SIDNEY C L							
		RICHLAND	ALL VEHICLES	0.973	15420	13645	14295	13909
52+0.435	JCT FAP 62							
		RICHLAND	ALL VEHICLES	0.133	7300	6560	6870	913
52+0.568	END 4 LANE							
		RICHLAND	ALL VEHICLES	0.001	4820	5095	5335	5
52+0.569	JCT FAU 10408 LV SIDNEY CL							
		RICHLAND	ALL VEHICLES		4820	4910	5140	3094
			COMMERCIAL	0.602	723	736	1028	618
53+0.171	LV SIDNEY UL							
		RICHLAND	ALL VEHICLES		3944	3502	3547	33236
			COMMERCIAL	9.370	591	525	709	6647
62+0.525	ENT FAIRVIEW CL							

FAP 20

MILE POST	SECTION DESCRIPTION	COUNTY	TRAFFIC TYPE	SECTION LENGTH	*******ADT******* 81	82	83	VEH MILES
62+0.525	ENT FAIRVIEW CL							
		RICHLAND	ALL VEHICLES	1.220	4468	3956	3794	4629
63+0.779	JCT FAS 201							
		RICHLAND	ALL VEHICLES	0.143	3480	3275	3115	445
63+0.922	LV FAIRVIEW CL							
			ALL VEHICLES		2960	2850	2710	945
		RICHLAND	COMMERCIAL	0.349	355	427	542	189
64+0.245	MONTANA N DAKOTA STATE LINE							

FAP 21

0+0.000	MIDWAY INT JCT I 15							
			ALL VEHICLES		934	869	840	2625
		PONDERA	COMMERCIAL	3.125	93	73	100	314
3+0.254	JCT FAS 219							
			ALL VEHICLES		1680	1600	1760	865
		PONDERA	COMMERCIAL	0.492	171	168	211	103
3+0.746	ENT CONRAD CL							
		PONDERA	ALL VEHICLES	0.373	3645	3900	3840	1432
4+0.119	JCT FAS 534							
		PONDERA	ALL VEHICLES	0.379	4948	5749	5840	2213
4+0.498	JCT FAS 218							
		PONDERA	ALL VEHICLES	0.353	3523	4099	4390	1549
4+0.851	JCT FORMER US 91							
		PONDERA	ALL VEHICLES	0.144	1250	1190	1040	149
4+0.995	LV CONRAD CL							
			ALL VEHICLES		1250	1190	1040	185
		PONDERA	COMMERCIAL	0.178	127	124	124	22
5+0.175	N CONRAD INT JCT I 15							

MILE POST	SECTION DESCRIPTION	COUNTY	TRAFFIC TYPE	SECTION LENGTH	*******ADT******* 81	82	83	VEH MILES
0+0.000	JCT FAP 32 SCOBEY FIRST AVE							
		DANIELS	ALL VEHICLES	0.523	1645	1270	1515	792
0+0.523	LV SCOBEY CL							
			ALL VEHICLES		763	506	594	6458
		DANIELS	COMMERCIAL	10.871	70	50	65	710
11+0.436	JCT FAS 251							
			ALL VEHICLES		540	330	350	
		DANIELS	COMMERCIAL	0.002	50	32	38	
11+0.438	JCT FAS 511							
			ALL VEHICLES		540	330	350	2260
		DANIELS	COMMERCIAL	6.458	50	32	38	248
17+0.900	DANIELS CO LN SHERIDAN CO							
			ALL VEHICLES		534	399	381	4735
		SHERIDAN	COMMERCIAL	12.404	49	39	41	520
30+0.267	JCT FAS 374							
			ALL VEHICLES		1069	968	967	10438
		SHERIDAN	COMMERCIAL	10.793	99	95	106	1148
41+0.045	ENT PLENTYWOOD CL							
		SHERIDAN	ALL VEHICLES	0.113	2610	2450	2810	317
41+0.158	JCT FAP 34							
		SHERIDAN	ALL VEHICLES	1.195	5356	5274	4973	5943
42+0.348	LV PLENTYWOOD CL							
			ALL VEHICLES		2620	2460	2439	2520
		SHERIDAN	COMMERCIAL	1.033	243	270	292	302
43+0.383	JCT FAP 30							
			ALL VEHICLES		1900	1450	1510	7930
		SHERIDAN	COMMERCIAL	5.252	440	187	211	1110
48+0.681	JCT FAS 517							
			ALL VEHICLES		1509	1179	1330	9658
		SHERIDAN	COMMERCIAL	7.262	350	152	186	1352
55+0.893	JCT FAS 258							
			ALL VEHICLES		1460	1020	1000	7852
		SHERIDAN	COMMERCIAL	7.852	338	131	140	1099
63+0.746	ENT MEDICINE LAKE CL							
		SHERIDAN	ALL VEHICLES	0.057	1440	1000	1000	57
63+0.803	LV MEDICINE LAKE CL							

MILE POST	SECTION DESCRIPTION	COUNTY	TRAFFIC TYPE	SECTION LENGTH	*******ADT******* 81	82	83	VEH MILES
63+0.803	LV MEDICINE LAKE CL							
			ALL VEHICLES		1430	1010	1050	278
		SHERIDAN	COMMERCIAL	0.265	331	130	147	38
64+0.075	ENT MEDICINE LAKE CL							
		SHERIDAN	ALL VEHICLES	0.271	1420	1020	1100	298
64+0.346	LV MEDICINE LAKE CL							
			ALL VEHICLES		1420	1020	1100	6056
		SHERIDAN	COMMERCIAL	5.506	329	131	154	847
69+0.830	JCT FAS 350							
			ALL VEHICLES		1410	960	1360	2724
		SHERIDAN	COMMERCIAL	2.003	327	123	190	381
71+0.833	SHERIDAN CO LN ROOSEVELT CO							
			ALL VEHICLES		1369	960	1360	4765
		ROOSEVELT	COMMERCIAL	3.504	317	123	190	667
75+0.350	JCT FAS 344							
			ALL VEHICLES		1120	1290	1510	546
		ROOSEVELT	COMMERCIAL	0.362	275	166	211	76
75+0.712	JCT FAS 405							
			ALL VEHICLES		1120	1140	1040	150
		ROOSEVELT	COMMERCIAL	0.145	275	147	145	21
75+0.857	ENT FROID CL							
		ROOSEVELT	ALL VEHICLES	0.024	1155	1140	1040	24
75+0.881	LV FROID CL							
			ALL VEHICLES		1436	1110	1071	13529
		ROOSEVELT	COMMERCIAL	12.625	353	143	150	1894
88+0.489	ENT CULBERTSON CL							
		ROOSEVELT	ALL VEHICLES	0.132	1735	1485	1360	179
88+0.621	JCT FAP 1 IN CULBERTSON							

MILE POST	SECTION DESCRIPTION	COUNTY	TRAFFIC TYPE	SECTION LENGTH	ADT 81	ADT 82	ADT 83	VEH MILES
0+0.000	JCT FAP 2 MILES CITY							
		CUSTER	ALL VEHICLES	0.369	6270	7870	8230	3036
0+0.369	JCT FAU 8006							
		CUSTER	ALL VEHICLES	0.403	6465	6775	7010	2825
1+0.135	LV MILES CITY CL ENT URBAN EXT							
		CUSTER	ALL VEHICLES		4560	5770	6190	619
			COMMERCIAL	0.100	684	865	897	89
1+0.235	JCT FAU 8008							
		CUSTER	ALL VEHICLES		4660	5465	5690	2759
			COMMERCIAL	0.485	699	819	825	400
1+0.720	JCT FAU 8011							
		CUSTER	ALL VEHICLES		4760	5160	5190	10
			COMMERCIAL	0.002	714	774	752	1
1+0.722	ENT MILES CITY CL							
		CUSTER	ALL VEHICLES	0.250	4760	5160	5190	1297
1+0.972	LV MILES CITY CL ENT URBAN EXT							
		CUSTER	ALL VEHICLES		4760	5160	5190	721
			COMMERCIAL	0.139	714	774	752	104
2+0.111	LV MILES CITY URBAN EXT							
		CUSTER	ALL VEHICLES		4760	5160	5190	316
			COMMERCIAL	0.061	714	774	752	45
2+0.172	BROADUS INT JCT I 94							
		CUSTER	ALL VEHICLES		1190	1268	1118	12160
			COMMERCIAL	10.875	178	244	178	1945
13+0.114	JCT FAS 332							
		CUSTER	ALL VEHICLES		661	590	522	19582
			COMMERCIAL	37.472	128	127	104	3916
50+0.580	CUSTER CO LN POWDER RIVER CO							
		POWDER RIVER	ALL VEHICLES		679	593	463	11933
			COMMERCIAL	25.752	132	128	92	2386
76+0.303	JCT FAP 37							
		POWDER RIVER	ALL VEHICLES		1280	1515	1440	3965
			COMMERCIAL	2.754	341	399	444	1225
79+0.084	JCT FAS 391							
		POWDER RIVER	ALL VEHICLES		2310	2300	1540	124
			COMMERCIAL	0.081	616	607	475	38
79+0.165	ENT BROADUS CL							

FAP 23

MILE POST	SECTION DESCRIPTION	COUNTY	TRAFFIC TYPE	SECTION LENGTH	ADT 81	ADT 82	ADT 83	VEH MILES
79+0.165	ENT BROADUS CL							
		POWDER RIVER	ALL VEHICLES	0.800	2257	2082	2046	1637
79+0.965	LV BROADUS CL							
			ALL VEHICLES		1669	1510	1530	1311
		POWDER RIVER	COMMERCIAL	0.857	437	398	472	405
80+0.818	JCT FAS 402							
			ALL VEHICLES		1154	1160	1300	2978
		POWDER RIVER	COMMERCIAL	2.291	302	306	401	920
83+0.090	JCT FAP 54							
			ALL VEHICLES		690	747	863	15978
		POWDER RIVER	COMMERCIAL	18.494	213	156	266	4937
101+0.585	POWDER RIVER CO LN CARTER CO							
			ALL VEHICLES		690	820	700	298
		CARTER	COMMERCIAL	0.426	213	172	216	92
102+0.038	JCT FAS 544							
			ALL VEHICLES		710	820	760	5663
		CARTER	COMMERCIAL	7.452	220	172	234	1750
109+0.474	JCT FAS 277							
			ALL VEHICLES		690	854	769	21196
		CARTER	COMMERCIAL	27.529	213	179	237	6549
137+0.000	JCT FAS 323							
			ALL VEHICLES		870	840	850	2436
		CARTER	COMMERCIAL	2.867	269	176	262	753
139+0.854	MONTANA WYOMING STATE LINE							

FAP 24

MILE POST	SECTION DESCRIPTION	COUNTY	TRAFFIC TYPE	SECTION LENGTH	ADT 81	ADT 82	ADT 83	VEH MILES
0+0.000	BONNER INT JCT I 90							
			ALL VEHICLES		4720	5750	6330	6766
		MISSOULA	COMMERCIAL	1.069	618	644	633	676
0+1.069	JCT FAS 210							

MILE POST	SECTION DESCRIPTION	COUNTY	TRAFFIC TYPE	SECTION LENGTH	*******ADT******* 81	82	83	VEH MILES
0+1.069	JCT FAS 210							
			ALL VEHICLES		2010	1932	1980	62776
		MISSOULA	COMMERCIAL	31.690	463	378	362	11496
31+0.845	JCT FAP 83							
			ALL VEHICLES		1220	1550	1260	4816
		MISSOULA	COMMERCIAL	3.823	285	320	233	891
35+0.684	LV CLEARWATER SF MSLA CO LN POWELL							
			ALL VEHICLES		1402	1533	1441	28830
		POWELL	COMMERCIAL	20.006	328	317	266	5333
55+0.670	JCT FAP 41							
			ALL VEHICLES		1220	1250	1335	13091
		POWELL	COMMERCIAL	9.806	285	315	246	2421
65+0.472	ENT LINCOLN SF LEWIS & CLARK CO LN							
			ALL VEHICLES		1517	1486	1474	9355
		LEWIS AND CLARK	COMMERCIAL	6.345	354	374	308	1960
71+0.796	LINCOLN NOT INC							
			ALL VEHICLES		1589	1429	1439	16078
		LEWIS AND CLARK	COMMERCIAL	11.166	372	360	326	3649
82+0.977	JCT FAS 279							
			ALL VEHICLES		1140	1090	1160	3637
		LEWIS AND CLARK	COMMERCIAL	3.136	281	308	263	825
86+0.130	ENT HELENA NF							
			ALL VEHICLES		1140	1155	1175	16815
		LEWIS AND CLARK	COMMERCIAL	14.311	281	326	266	3817
100+0.420	JCT FAS 434							
			ALL VEHICLES		1120	989	950	8195
		LEWIS AND CLARK	COMMERCIAL	8.627	276	280	215	1860
109+0.051	JCT FAP 9							
			ALL VEHICLES		1100	990	995	7751
		LEWIS AND CLARK	COMMERCIAL	7.790	273	280	225	1759
116+0.832	LEWIS & CLARK CO LN CASCADE CO							
			ALL VEHICLES		1100	1085	1030	10950
		CASCADE	COMMERCIAL	10.632	273	307	233	2485
127+0.466	JCT FAS 565							
			ALL VEHICLES		1850	1915	1900	20890
		CASCADE	COMMERCIAL	10.995	460	415	431	4742
138+0.485	SUN RIVER NOT INC							

FAP 24

MILE POST	SECTION DESCRIPTION	COUNTY	TRAFFIC TYPE	SECTION LENGTH	ADT 81	ADT 82	ADT 83	VEH MILES
138+0.485	SUN RIVER NOT INC							
			ALL VEHICLES		2000	2080	2110	2147
		CASCADE	COMMERCIAL	1.018	498	451	478	487
139+0.402	JCT FAP 3 BEG OLAY F 3-1(5)ON FAP24							

FAP 25

0+0.000	JCT FAP 57							
		MCCONE	ALL VEHICLES	0.054	950	740	680	36
0+0.054	LV CIRCLE CL							
			ALL VEHICLES		684	515	531	12619
		MCCONE	COMMERCIAL	23.747	126	121	106	2523
23+0.919	JCT FAS 254							
			ALL VEHICLES		625	530	444	4656
		MCCONE	COMMERCIAL	10.465	110	143	88	931
34+0.358	JCT FAS 201							
			ALL VEHICLFS		860	735	657	7961
		MCCONE	COMMERCIAL	12.114	151	198	131	1592
46+0.499	FT PECK IR MCCONE CO LN ROOSEVELT							
			ALL VEHICLES		1310	1020	1000	413
		ROOSEVELT	COMMERCIAL	0.413	230	275	200	82
46+0.912	JCT FAP 32							
			ALL VEHICLES		1445	1195	1090	5963
		ROOSEVELT	COMMERCIAL	5.471	254	322	239	1311
52+0.380	ENT WOLF POINT CL							
		ROOSEVELT	ALL VEHICLES	0.714	8815	8110	7035	5023
53+0.064	JCT FAP 1							

FAP 26

MILE POST	SECTION DESCRIPTION	COUNTY	TRAFFIC TYPE	SECTION LENGTH	*******ADT******* 81	82	83	VEH MILES
0+0.000	JCT FAP 20 & FAP 51							
		RICHLAND	ALL VEHICLES		3560	2840	2454	4693
			COMMERCIAL	1.912	651	417	294	563
1+0.985	JCT FAS 261							
		RICHLAND	ALL VEHICLES		2120	1930	1520	5921
			COMMERCIAL	3.896	636	482	380	1480
5+0.869	JCT FAS 202							
		RICHLAND	ALL VEHICLES		1050	670	630	1086
			COMMERCIAL	1.725	300	167	157	271
7+0.597	MONTANA N DAKOTA STATE LINE							

FAP 27

0+0.000	JCT FAS 323 IN EKALAKA							
		CARTER	ALL VEHICLES	0.355	360	380	380	134
0+0.355	LV EKALAKA CL							
		CARTER	ALL VEHICLES		315	315	320	3750
			COMMERCIAL	11.720	82	82	84	986
12+0.063	CARTER CO LN FALLON CO							
		FALLON	ALL VEHICLES		270	250	260	280
			COMMERCIAL	1.079	71	65	68	73
13+0.142	JCT FAS 322							
		FALLON	ALL VEHICLES		330	270	260	2434
			COMMERCIAL	9.363	79	65	62	589
22+0.502	JCT FAS 494							
		FALLON	ALL VEHICLES		470	280	280	1851
			COMMERCIAL	6.612	113	67	67	448
29+0.146	JCT FAS 322							
		FALLON	ALL VEHICLES		1005	630	690	3801
			COMMERCIAL	5.510	243	152	166	920
34+0.643	ENT BAKER CL							

FAP 27

MILE POST	SECTION DESCRIPTION	COUNTY	TRAFFIC TYPE	SECTION LENGTH	ADT 81	ADT 82	ADT 83	VEH MILES
34+0.643	ENT BAKER CL							
		FALLON	ALL VEHICLES	0.810	2415	1977	2013	1631
35+0.445	JCT FAP 2							
		FALLON	ALL VEHICLES	0.310	4412	2985	2995	928
35+0.755	LV BAKER CL							
			ALL VEHICLES		2878	1914	1924	1401
		FALLON	COMMERCIAL	0.728	768	482	394	287
36+0.527	JCT FAS 493							
			ALL VEHICLES		879	674	604	7971
		FALLON	COMMERCIAL	13.176	234	170	124	1634
49+0.714	JCT FAS 336							
			ALL VEHICLES		560	430	365	1826
		FALLON	COMMERCIAL	5.005	149	108	74	374
54+0.746	FALLON CO LN WIBAUX CO							
			ALL VEHICLES		510	410	320	321
		WIBAUX	COMMERCIAL	1.005	136	103	65	65
55+0.758	JCT FAS 413							
			ALL VEHICLES		524	429	340	4757
		WIBAUX	COMMERCIAL	13.993	140	108	69	975
69+0.739	JCT FAS 413							
			ALL VEHICLES		798	675	685	6433
		WIBAUX	COMMERCIAL	9.385	202	165	140	1318
79+0.102	ENT WIBAUX CL BEG OVERLAY F27-3(2)							
		WIBAUX	ALL VEHICLES	0.979	2228	2042	2052	2009
80+0.077	JCT FAP 27 SPUR							
		WIBAUX	ALL VEHICLES	0.522	1390	1620	1630	850
80+0.599	E WIBAUX INT JCT I 94							
	WIBAUX SPUR							
80+0.601	JCT P27 BEG OVERLAY F27-3(2)ON SPUR							
		WIBAUX	ALL VEHICLES	0.345	1560	1350	1360	469
80+0.946	W WIBAUX INT JCT I 94							

MILE POST	SECTION DESCRIPTION	COUNTY	TRAFFIC TYPE	SECTION LENGTH	*******ADT******* 81	82	83	VEH MILES
0+0.000	YELLOWSTONE PARK BDRY BEG FH 59							
		PARK	ALL VEHICLES		460	280	300	2610
			COMMERCIAL	8.703	23	9	13	117
8+0.706	MONT WYO LN OUT OF STATE							
			ALL VEHICLES		460	280	300	10653
			COMMERCIAL	35.512	23	9	13	479
45+0.000	WY LN COOKE CITY HWY							
		CARBON	ALL VEHICLES		470	335	330	6351
			COMMERCIAL	19.247	23	11	14	285
64+0.237	LV CUSTER NF							
		CARBON	ALL VEHICLES		940	870	840	3492
			COMMERCIAL	4.158	30	37	37	157
68+0.318	ENT RED LODGE CL							
		CARBON	ALL VEHICLES	0.269	1400	1350	1320	355
68+0.587	LV RED LODGE CL							
		CARBON	ALL VEHICLES		1700	1615	2260	72
			COMMERCIAL	0.032	52	72	101	3
68+0.619	JCT FAS 308 END FH 59							
		CARBON	ALL VEHICLES		2000	1880	3200	102
			COMMERCIAL	0.032	68	84	144	4
68+0.651	ENT RED LODGE CL							
		CARBON	ALL VEHICLES	1.448	3869	3579	4028	5832
70+0.185	JCT FAP 78							
		CARBON	ALL VEHICLES	0.126	2025	2030	3100	390
70+0.311	LV RED LODGE CL							
		CARBON	ALL VEHICLES		1472	1587	1757	43206
			COMMERCIAL	24.583	114	149	165	4061
94+0.896	JCT FAS 421							
		CARBON	ALL VEHICLES		1985	2150	2160	1064
			COMMERCIAL	0.493	154	202	203	100
95+0.389	ENT JOLIET CL							
		CARBON	ALL VEHICLES	1.049	2313	2460	2463	2583
96+0.673	LV JOLIET CL							
		CARBON	ALL VEHICLES		1727	1983	1993	10510
			COMMERCIAL	5.272	134	186	187	987
101+0.708	JCT FAP 4							

FAP 29

MILE POST	SECTION DESCRIPTION	COUNTY	TRAFFIC TYPE	SECTION LENGTH	*******ADT******* 81	82	83	VEH MILES
0+0.000	JCT FAP 13 IN ENNIS							
		MADISON	ALL VEHICLES	0.244	1470	1425	1190	290
0+0.244	LV ENNIS CL							
			ALL VEHICLES		700	590	630	8072
		MADISON	COMMERCIAL	12.803	44	72	76	984
13+0.054	ENT VIRGINIA CITY CL							
		MADISON	ALL VEHICLES	1.767	911	807	682	1205
14+0.828	LV VIRGINIA CITY CL							
			ALL VEHICLES		830	764	778	6562
		MADISON	COMMERCIAL	8.431	53	93	94	800
23+0.233	JCT FAS 357							
			ALL VEHICLES		837	875	877	8660
		MADISON	COMMERCIAL	9.868	48	119	107	1056
33+0.097	ENT SHERIDAN CL							
		MADISON	ALL VEHICLES	1.105	1347	1152	1233	1362
34+0.189	LV SHERIDAN CL							
			ALL VEHICLES		1074	1025	913	7334
		MADISON	COMMERCIAL	8.029	62	140	127	1026
42+0.237	ENT TWIN BRIDGES CL							
		MADISON	ALL VEHICLES	0.253	1275	1465	1250	316
42+0.490	BEG 4LN							
		MADISON	ALL VEHICLES	0.354	1776	2120	1770	626
42+0.844	JCT FAP 49							
		MADISON	ALL VEHICLES	0.408	1764	1827	1834	748
43+0.258	LV TWIN BRIDGES CL END 4LN							
			ALL VEHICLES		1139	1179	1145	11318
		MADISON	COMMERCIAL	9.885	180	207	201	1992
53+0.157	JCT FAS 422							
			ALL VEHICLES		1120	1109	1110	4554
		MADISON	COMMERCIAL	4.103	176	195	195	801
57+0.250	JCT FAP 55							
			ALL VEHICLES		320	300	310	358
		MADISON	COMMERCIAL	1.155	25	51	54	62
58+0.396	MADISON CO LN SILVER BOW CO							
			ALL VEHICLES		320	300	310	461
		SILVER BOW	COMMERCIAL	1.489	25	51	54	80
59+0.893	SILVER BOW CO LN JEFFERSON CO							

MILE POST	SECTION DESCRIPTION	COUNTY	TRAFFIC TYPE	SECTION LENGTH	*******ADT******* 81	82	83	VEH MILES
59+0.893	SILVER BOW CO LN JEFFERSON CO							
		JEFFERSON	ALL VEHICLES		324	300	310	1794
			COMMERCIAL	5.790	25	51	54	314
66+0.000	JCT FORMER US 10							
		JEFFERSON	ALL VEHICLES		480	455	465	2402
			COMMERCIAL	5.167	38	78	81	420
71+0.132	ENT DEER LODGE NF							
		JEFFERSON	ALL VEHICLES		510	490	500	1938
			COMMERCIAL	3.876	40	84	87	339
75+0.032	JEFFERSON CO LN SILVER BOW CO							
		SILVER BOW	ALL VEHICLES		625	670	650	3354
			COMMERCIAL	5.160	50	115	113	586
80+0.192	JCT FAS 375							
		SILVER BOW	ALL VEHICLES		1135	1170	1170	3834
			COMMERCIAL	3.277	90	201	204	671
83+0.474	JCT FAS 393 BEG URBAN EXT							
		SILVER BOW	ALL VEHICLES		5495	6010	6115	7674
			COMMERCIAL	1.255	439	512	1070	1343
84+0.729	JCT FAU 1818							
		SILVER BOW	ALL VEHICLES		10502	10416	11326	11644
			COMMERCIAL	1.028	840	624	1982	2037
85+0.757	JCT FAU 1805 ENT BUTTE CL	SILVER BOW	ALL VEHICLES	0.640	16077	13836	15455	9891
86+0.397	HARRISON AVE INT JCT I 15	SILVER BOW	ALL VEHICLES	1.123	14804	14374	14654	16456
87+0.520	JCT FAU 1810	SILVER BOW	ALL VEHICLES	0.498	15240	14090	15060	7499
88+0.018	JCT FAU 1806	SILVER BOW	ALL VEHICLES	0.795	6948	6972	6478	5150
88+0.813	JCT FAU 1807 BEG WB COUPLET	SILVER BOW	ALL VEHICLES	0.338	5180	4775	4710	1591
89+0.151	JCT FAU 1804 END WB COUPLET	SILVER BOW	ALL VEHICLES	0.056	4800	4260	4160	232
89+0.207	BEG EB COUPLET	SILVER BOW	ALL VEHICLES	0.338	2187	2092	2468	834
89+0.545	END EB COUPLET							

FAP 29

MILE POST	SECTION DESCRIPTION	COUNTY	TRAFFIC TYPE	SECTION LENGTH	******ADT****** 81	82	83	VEH MILES
89+0.545	END EB COUPLET							
		SILVER BOW	ALL VEHICLES	0.553	11789	11218	11829	6541
90+0.098	JCT FAU 1805 LV BUTTE CL							
		SILVER BOW	ALL VEHICLES	0.533	2620	2120	2250	1199
90+0.631	EXCELSIOR ST INT JCT FAI 115							

FAP 30

0+0.000	JCT FAP 22							
			ALL VEHICLES		521	450	354	7310
		SHERIDAN	COMMERCIAL	20.639	86	56	44	921
20+0.630	JCT FAS 516							
			ALL VEHICLES		460	440	480	1323
		SHERIDAN	COMMERCIAL	2.757	76	55	60	166
23+0.396	ENT WESTBY CL							
		SHERIDAN	ALL VEHICLES	0.817	550	531	565	461
24+0.222	MONTANA N DAKOTA STATE LINE							

FAP 31

0+0.000	JCT FAP 42							
			ALL VEHICLES		600	540	550	793
		VALLEY	COMMERCIAL	1.443	42	72	73	106
1+0.443	JCT FAP 1							
			ALL VEHICLES		989	529	461	7157
		VALLEY	COMMERCIAL	15.513	91	83	73	1138
16+0.960	JCT AIRBASE ROAD							

FAP 31

MILE POST	SECTION DESCRIPTION	COUNTY	TRAFFIC TYPE	SECTION LENGTH	*******ADT******* 81	82	83	VEH MILES
16+0.960	JCT AIRBASE ROAD							
			ALL VEHICLES		245	260	235	3980
		VALLEY	COMMERCIAL	16.938	36	41	37	632
33+0.899	LV FORT PECK IR							
			ALL VEHICLES		220	230	205	3384
		VALLEY	COMMERCIAL	16.511	32	36	32	538
50+0.397	ENT OPHEIM CL							
		VALLEY	ALL VEHICLES	0.021	220	355	325	6
50+0.418	JCT FAS 248							
		VALLEY	ALL VEHICLES	0.415	504	522	448	186
50+0.833	LV OPHEIM CL							
			ALL VEHICLES		79	69	62	630
		VALLEY	COMMERCIAL	10.022	11	8	7	80
60+0.822	MONT-CANADIAN LINE PORT OF OPHEIM							

FAP 32

0+0.000	JCT FAP 25 FORT PECK IR							
			ALL VEHICLES		426	360	370	1370
		ROOSEVELT	COMMERCIAL	3.704	134	96	99	370
3+0.720	JCT FAP 1							
			ALL VEHICLES		527	484	508	6587
		ROOSEVELT	COMMERCIAL	12.945	121	87	92	1192
16+0.722	JCT FAS 250							
			ALL VEHICLES		410	292	264	4902
		ROOSEVELT	COMMERCIAL	18.500	94	52	47	887
35+0.228	ROOSEVELT CO LN DANIELS CO							
			ALL VEHICLES		640	443	487	7582
		DANIELS	COMMERCIAL	15.564	147	79	88	1372
50+0.788	ENT SCOBEY CL							
		DANIELS	ALL VEHICLES	0.529	2199	2112	2574	1362
51+0.317	JCT FAP 22							

FAP 32

MILE POST	SECTION DESCRIPTION	COUNTY	TRAFFIC TYPE	SECTION LENGTH	*******ADT******* 81	82	83	VEH MILES
51+0.317	JCT FAP 22							
		DANIELS	ALL VEHICLES	0.204	2145	2130	2065	421
51+0.521	JCT FAS 248							
		DANIELS	ALL VEHICLES	0.215	445	345	355	76
51+0.736	LV SCOBEY CL							
			ALL VEHICLES		172	149	127	1792
		DANIELS	COMMERCIAL	14.075	39	26	23	324
65+0.819	MONT CANADIAN BOUNDARY LINE							

FAP 33

0+0.000	JCT FAP 1 BEG FH 57							
		LINCOLN	ALL VEHICLES	0.658	5658	4988	5103	3358
0+0.658	LV LIBBY CL							
			ALL VEHICLES		5480	4170	5580	1679
		LINCOLN	COMMERCIAL	0.301	745	625	837	251
0+0.959	JCT FAS 508							
			ALL VEHICLES		1740	1585	1625	2435
		LINCOLN	COMMERCIAL	1.499	236	237	243	365
2+0.464	ENT KOOTENAI NF							
			ALL VEHICLES		774	779	883	9787
		LINCOLN	COMMERCIAL	11.080	105	113	134	1490
13+0.571	JCT KOOCANUSA DAM ROAD							
			ALL VEHICLES		224	219	249	10101
		LINCOLN	COMMERCIAL	40.407	30	20	44	1818
53+0.851	LAKE KOOCANUSA BRIDGE							
			ALL VEHICLES		400	360	400	3043
		LINCOLN	COMMERCIAL	7.609	54	33	72	547
61+0.460	JCT RD TO REXFORD							
			ALL VEHICLES		910	855	840	4566
		LINCOLN	COMMERCIAL	5.436	123	79	151	821
66+0.897	JCT FAP 5 END FH 57							

FAP 34

MILE POST	SECTION DESCRIPTION	COUNTY	TRAFFIC TYPE	SECTION LENGTH	*******ADT******* 81	82	83	VEH MILES
0+0.000	JCT FAP 22							
		SHERIDAN	ALL VEHICLES	0.192	1600	1300	1090	209
0+0.192	LV PLENTYWOOD CL							
			ALL VEHICLES		705	580	630	4239
		SHERIDAN	COMMERCIAL	6.730	43	38	44	296
6+0.910	RAYMOND NOT INC							
			ALL VEHICLES		282	289	394	3432
		SHERIDAN	COMMERCIAL	8.711	17	19	27	240
15+0.607	MONTANA-CANADIAN BOUNDARY LINE							

FAP 35

MILE POST	SECTION DESCRIPTION	COUNTY	TRAFFIC TYPE	SECTION LENGTH	*******ADT******* 81	82	83	VEH MILES
0+0.000	JCT I 90 AT ST REGIS							
			ALL VEHICLES		790	815	850	1799
		MINERAL	COMMERCIAL	2.117	170	132	136	287
2+0.117	ENT LOLO NF							
			ALL VEHICLES		580	605	675	3755
		MINERAL	COMMERCIAL	5.563	125	98	108	600
7+0.680	MINERAL CO LN SANDERS CO							
			ALL VEHICLES		511	500	588	7426
		SANDERS	COMMERCIAL	12.621	110	81	94	1188
20+0.301	LV LOLO NF							
			ALL VEHICLES		635	620	630	721
		SANDERS	COMMERCIAL	1.145	137	101	100	115
21+0.446	JCT FAP 6 NEAR PLAINS							

FAP 36

MILE POST	SECTION DESCRIPTION	COUNTY	TRAFFIC TYPE	SECTION LENGTH	ADT 81	ADT 82	ADT 83	VEH MILES
0+0.000	JCT FAP 6 NEAR PLAINS							
			ALL VEHICLES		470	425	560	4236
		SANDERS	COMMERCIAL	7.566	69	53	72	550
7+0.539	ENT FLATHEAD IR							
			ALL VEHICLES		485	450	529	4656
		SANDERS	COMMERCIAL	8.785	71	56	68	605
16+0.365	JCT FAS 382							
			ALL VEHICLES		800	724	820	2158
		SANDERS	COMMERCIAL	2.632	122	101	118	312
18+0.961	JCT FAP 77							
			ALL VEHICLES		520	490	606	7372
		SANDERS	COMMERCIAL	12.160	79	68	87	1068
31+0.138	SANDERS CO LN LAKE CO							
			ALL VEHICLES		540	475	595	304
		LAKE	COMMERCIAL	0.511	82	66	86	44
31+0.649	LAKE CO LN FLATHEAD CO							
			ALL VEHICLES		585	595	625	5340
		FLATHEAD	COMMERCIAL	8.544	89	83	90	774
40+0.186	FLATHEAD CO LN LAKE CO							
			ALL VEHICLES		590	690	650	4241
		LAKE	COMMERCIAL	6.526	90	96	94	615
46+0.741	JCT FAP 5							

FAP 37

MILE POST	SECTION DESCRIPTION	COUNTY	TRAFFIC TYPE	SECTION LENGTH	ADT 81	ADT 82	ADT 83	VEH MILES
0+0.000	CUSTER BATTLEFIELD INT JCT I 90							
			ALL VEHICLES		1530	2190	2200	1133
		BIG HORN	COMMERCIAL	0.515	180	308	343	176
0+0.515	JCT FAS 342							
			ALL VEHICLES		990	1290	1300	28256
		BIG HORN	COMMERCIAL	21.736	116	181	202	4408
22+0.243	CROW - N CHEYENNE IR BDY							

FAP 37

MILE POST	SECTION DESCRIPTION	COUNTY	TRAFFIC TYPE	SECTION LENGTH	*******ADT******* 81	82	83	VEH MILES
22+0.243	CROW - N CHEYENNE IR BDY							
		BIG HORN	ALL VEHICLES		944	1335	1485	1994
			COMMERCIAL	1.343	111	188	231	311
23+0.579	JCT FAS 314							
		BIG HORN	ALL VEHICLES		1060	1430	1380	2281
			COMMERCIAL	1.653	125	201	215	355
25+0.255	BUSBY NOT INC							
		BIG HORN	ALL VEHICLES		1060	1430	1360	16738
			COMMERCIAL	12.308	125	201	212	2611
37+0.570	BEG 4LN							
		BIG HORN	ALL VEHICLES		1060	1430	1360	155
			COMMERCIAL	0.114	125	201	212	24
37+0.684	END 4LN							
		BIG HORN	ALL VEHICLES		1370	1655	1630	1647
			COMMERCIAL	1.011	161	233	254	257
38+0.689	BIG HORN CO LN ROSEBUD CO							
		ROSEBUD	ALL VEHICLES		1680	1880	1900	6289
			COMMERCIAL	3.310	198	265	296	981
42+0.012	LAME DEER NOT INC							
		ROSEBUD	ALL VEHICLES		2009	1951	1976	138
			COMMERCIAL	0.070	237	275	308	21
42+0.082	JCT FAP 39 BEG CONN							
		ROSEBUD	ALL VEHICLES		1710	1460	1480	28663
			COMMERCIAL	19.367	205	198	219	4242
61+0.452	LV N CHEYENNE IR							
		ROSEBUD	ALL VEHICLES		1410	1410	1430	826
			COMMERCIAL	0.578	169	191	211	122
62+0.000	JCT FAS 447							
		ROSEBUD	ALL VEHICLES		1394	1264	1259	774
			COMMERCIAL	0.615	167	172	186	114
62+0.615	JCT FAS 566							
		ROSEBUD	ALL VEHICLES		840	840	740	1241
			COMMERCIAL	1.678	100	183	169	283
64+0.304	ROSEBUD CO LN POWDER RIVER CO							
		POWDER RIVER	ALL VEHICLES		840	840	740	1410
			COMMERCIAL	1.906	100	252	228	435
66+0.211	JCT FAS 484							

FAP 37

MILE POST	SECTION DESCRIPTION	COUNTY	TRAFFIC TYPE	SECTION LENGTH	*******ADT******* 81	82	83	VEH MILES
66+0.211	JCT FAS 484							
			ALL VEHICLES		760	780	720	979
		POWDER RIVER	COMMERCIAL	1.360	91	234	222	302
67+0.572	ENT CUSTER NF							
			ALL VEHICLES		665	690	660	9834
		POWDER RIVER	COMMERCIAL	14.900	79	207	203	3038
82+0.471	LV CUSTER NF							
			ALL VEHICLES		604	621	634	13429
		POWDER RIVER	COMMERCIAL	21.158	72	187	196	4149
103+0.601	JCT FAP 23							

FAP 38

0+0.000	JCT FAP 5							
			ALL VEHICLES		3435	3404	3432	15488
		FLATHEAD	COMMERCIAL	4.512	264	262	274	1239
4+0.498	JCT FAP 1							

FAP 39

0+0.000	JCT FAP 37 AT LAME DEER							
			ALL VEHICLES		1372	1340	1196	5062
		ROSEBUD	COMMERCIAL	4.230	225	97	238	1007
4+0.230	LV N CHEYENNE IR							
			ALL VEHICLES		740	810	731	13541
		ROSEBUD	COMMERCIAL	18.518	115	136	136	2533
22+0.749	COLSTRIP NOT INC							

MILE POST	SECTION DESCRIPTION	COUNTY	TRAFFIC TYPE	SECTION LENGTH	*******ADT******* 81	82	83	VEH MILES
	FAP 39							
22+0.749	COLSTRIP NOT INC							
		ROSEBUD	ALL VEHICLES		1427	1875	1873	53266
			COMMERCIAL	28.439	151	159	306	8726
51+0.217	JCT I 94 COLSTRIP INT							
	FAP 40							
0+0.000	TERRY INT JCT I 94							
		PRAIRIE	ALL VEHICLES		850	950	1060	122
			COMMERCIAL	0.116	73	123	137	15
0+0.116	ENT TERRY CL							
		PRAIRIE	ALL VEHICLES	0.287	850	950	1060	304
0+0.403	JCT FAS 253 LV TERRY CL							
	FAP 41							
0+0.000	JCT FAP 8 AT AVON							
		POWELL	ALL VEHICLES		324	369	353	6868
			COMMERCIAL	19.432	42	44	44	872
19+0.432	JCT NEVADA RES DAM RD							
		POWELL	ALL VEHICLES		360	410	350	2822
			COMMERCIAL	8.063	46	49	44	358
27+0.495	JCT FAS 271							
		POWELL	ALL VEHICLES		370	450	420	2107
			COMMERCIAL	5.017	48	54	53	267
32+0.512	JCT FAP 24							

FAP 42

MILE POST	SECTION DESCRIPTION	COUNTY	TRAFFIC TYPE	SECTION LENGTH	*******ADT******* 81	82	83	VEH MILES
0+0.000	JCT FAP 57							
			ALL VEHICLES		140	120	140	278
		GARFIELD	COMMERCIAL	1.990	8	10	10	20
1+0.983	GARFIELD CO LN MCCONE CO							
			ALL VEHICLES		123	111	140	6788
		MCCONE	COMMERCIAL	48.262	7	10	10	502
50+0.283	ENT FT PECK GAME REFUGE							
			ALL VEHICLES		130	125	140	840
		MCCONE	COMMERCIAL	6.000	7	11	10	62
56+0.288	MCCONE CO LN VALLEY CO FT PECK DAM							
			ALL VEHICLES		130	140	155	355
		VALLEY	COMMERCIAL	2.293	7	12	11	26
58+0.581	JCT FAP 17							
			ALL VEHICLES		610	530	540	536
		VALLEY	COMMERCIAL	0.993	81	51	39	39
59+0.574	LV FT PECK GAME REFUGE							
			ALL VEHICLES		653	715	745	10188
		VALLEY	COMMERCIAL	13.675	86	70	55	753
73+0.246	JCT FAP 31							
			ALL VEHICLES		1090	1515	1450	3152
		VALLEY	COMMERCIAL	2.174	144	203	107	233
75+0.417	ENT GLASGOW CL							
		VALLEY	ALL VEHICLES	0.606	2001	2436	2345	1421
76+0.024	JCT FAS 246							
		VALLEY	ALL VEHICLES	0.122	7500	7140	8230	1004
76+0.146	JCT FAP 1							

FAP 43

0+0.000	JCT FAP 57 & FAU 7111							
		FERGUS	ALL VEHICLES	0.158	7960	8000	7160	1131
0+0.158	JCT FAU 7104							

FAP 43

MILE POST	SECTION DESCRIPTION	COUNTY	TRAFFIC TYPE	SECTION LENGTH	*******ADT******* 81	82	83	VEH MILES
0+0.158	JCT FAU 7104							
		FERGUS	ALL VEHICLES	0.154	6390	7240	6860	1056
0+0.312	JCT FAP 75							
		FERGUS	ALL VEHICLES	0.217	4310	4360	4090	887
0+0.529	LV LEWISTOWN CL							
			ALL VEHICLES		3130	3170	3115	323
		FERGUS	COMMERCIAL	0.104	375	358	367	38
0+0.633	LV URBAN EXT							
			ALL VEHICLES		1950	1980	2140	1600
		FERGUS	COMMERCIAL	0.748	234	223	252	188
1+0.366	END 4 LN							
			ALL VEHICLES		1824	1864	2140	3004
		FERGUS	COMMERCIAL	1.404	218	210	252	354
2+0.770	JCT FAS 426							
			ALL VEHICLES		1309	1319	1309	8804
		FERGUS	COMMERCIAL	6.721	157	149	154	1038
9+0.492	JCT FAP 81							
			ALL VEHICLES		800	670	660	3521
		FERGUS	COMMERCIAL	5.335	95	79	78	419
14+0.838	JCT FAS 236							
			ALL VEHICLES		336	280	316	6473
		FERGUS	COMMERCIAL	20.426	40	33	37	770
35+0.280	ROY NOT INC							
			ALL VEHICLES		300	245	265	2004
		FERGUS	COMMERCIAL	7.565	35	29	31	238
42+0.865	JCT FAP 61							

FAP 44

0+0.000	JCT FAP 3							
			ALL VEHICLES		478	428	438	5784
		PONDERA	COMMERCIAL	13.185	47	46	49	653
13+0.185	ENT VALIER CL							

FAP 44

MILE POST	SECTION DESCRIPTION	COUNTY	TRAFFIC TYPE	SECTION LENGTH	*******ADT******* 81	82	83	VEH MILES
13+0.185	ENT VALIER CL							
		PONDERA	ALL VEHICLES	0.745	1516	1270	1280	954
13+0.930	JCT FAS 358							
		PONDERA	ALL VEHICLES	0.369	1225	1060	1070	394
14+0.299	LV VALIER CL							
			ALL VEHICLES		786	705	715	9712
		PONDERA	COMMERCIAL	13.566	78	76	80	1097
27+0.865	JCT FORMER US 91							
			ALL VEHICLES		470	490	500	261
		PONDERA	COMMERCIAL	0.523	47	53	56	29
28+0.388	VALIER INT JCT I 15							

FAP 45

0+0.000	JCT FAP 91 IN BIG TIMBER							
		SWEET GRASS	ALL VEHICLES	0.535	1330	1250	1460	781
0+0.535	LV BIG TIMBER CL							
			ALL VEHICLES		1340	1100	1200	1130
		SWEET GRASS	COMMERCIAL	0.942	305	206	258	243
1+0.459	JCT FAS 478							
			ALL VEHICLES		514	483	522	14006
		SWEET GRASS	COMMERCIAL	26.784	117	92	112	3011
28+0.272	SWEET GRASS CO LN WHEATLAND CO							
			ALL VEHICLES		358	321	422	6591
		WHEATLAND	COMMERCIAL	15.603	84	70	90	1417
43+0.874	ENT HARLOWTON CL							
		WHEATLAND	ALL VEHICLES	0.068	510	550	560	38
43+0.942	JCT FAP 14							

MILE POST	SECTION DESCRIPTION	COUNTY	TRAFFIC TYPE	SECTION LENGTH	*******ADT******* 81	82	83	VEH MILES
0+0.000	JCT FAP 7 FH 20 BITTERROOT NF							
		RAVALLI	ALL VEHICLES		280	150	240	25
			COMMERCIAL	0.105	30	18	32	3
0+0.105	MONT IDAHO LN OUT OF STATE							
			ALL VEHICLES		280	150	240	245
			COMMERCIAL	1.022	30	18	32	32
1+0.166	IDAHO LN-BEAVERHEAD NF END FH 20							
		BEAVERHEAD	ALL VEHICLES		285	150	240	3304
			COMMERCIAL	13.770	31	18	32	442
14+0.889	LV BEAVERHEAD NF							
		BEAVERHEAD	ALL VEHICLES		330	245	300	3440
			COMMERCIAL	11.468	36	29	40	461
26+0.350	JCT FAS 278 WISDOM NOT INC END FH20							
		BEAVERHEAD	ALL VEHICLES		248	210	261	4053
			COMMERCIAL	15.505	27	25	35	543
41+0.858	BEAVERHEAD CO LN DEER LODGE CO							
		DEER LODGE	ALL VEHICLES		220	190	260	2432
			COMMERCIAL	9.356	24	22	34	325
51+0.307	DEER LODGE CO LN BEAVERHEAD CO							
		BEAVERHEAD	ALL VEHICLES		220	170	260	23
			COMMERCIAL	0.089	24	20	34	3
51+0.396	BEAVERHEAD CO LN DEER LODGE CO							
		DEER LODGE	ALL VEHICLES		220	205	290	892
			COMMERCIAL	3.076	24	24	38	119
54+0.471	JCT FAS 274							
		DEER LODGE	ALL VEHICLES		270	250	280	700
			COMMERCIAL	2.501	34	30	66	166
56+0.960	DEER LODGE CO LN SILVER BOW CO							
		SILVER BOW	ALL VEHICLES		310	300	320	337
			COMMERCIAL	1.055	39	36	76	80
58+0.032	SILVER BOW CO LN BEAVERHEAD CO							
		BEAVERHEAD	ALL VEHICLES		465	460	380	6396
			COMMERCIAL	16.834	58	55	90	1522
75+0.066	BEAVERHEAD CO LN SILVER BOW CO							
		SILVER BOW	ALL VEHICLES		580	580	450	900
			COMMERCIAL	2.002	73	69	107	214
77+0.204	DIVIDE JCT							

FAP 46

MILE POST	SECTION DESCRIPTION	COUNTY	TRAFFIC TYPE	SECTION LENGTH	******ADT****** 81	82	83	VEH MILES
77+0.204	DIVIDE JCT							
			ALL VEHICLES		440	440	550	381
		SILVER BOW	COMMERCIAL	0.694	55	52	130	90
77+0.898	DIVIDE INT JCT I 15							

FAP 47

0+0.000	JCT FAP 19 E OF ANACONDA							
			ALL VEHICLES		1500	1500	1530	351
		DEER LODGE	COMMERCIAL	0.230	93	118	104	23
0+0.230	JCT FAS 273							
			ALL VEHICLES		1100	1100	1150	6627
		DEER LODGE	COMMERCIAL	5.761	68	86	78	450
5+0.988	JCT FORMER US 10							
			ALL VEHICLES		1185	1150	1180	946
		DEER LODGE	COMMERCIAL	0.802	73	90	80	64
6+0.790	JCT FORMER US 10							
			ALL VEHICLES		400	500	530	33
		DEER LODGE	COMMERCIAL	0.063	24	39	36	2
6+0.853	WARM SPRINGS INT JCT I 90							

FAP 48

0+0.000	E HARDIN INT JCT I 90 CROW IR							
			ALL VEHICLES		2600	2040	2050	291
		BIG HORN	COMMERCIAL	0.142	499	346	379	53
0+0.142	JCT FAS 384							

FAP 48

MILE POST	SECTION DESCRIPTION	COUNTY	TRAFFIC TYPE	SECTION LENGTH	*******ADT******* 81	82	83	VEH MILES
0+0.142	JCT FAS 384							
		BIG HORN	ALL VEHICLES		3100	2565	2635	2015
			COMMERCIAL	0.765	595	436	487	372
0+0.907	LV CROW IR							
		BIG HORN	ALL VEHICLES		3100	3090	3220	914
			COMMERCIAL	0.284	595	525	595	169
0+1.191	ENT HARDIN CL							
		BIG HORN	ALL VEHICLES	0.218	3300	2994	3476	757
0+1.409	JCT FAS 313							
		BIG HORN	ALL VEHICLES	0.507	4042	3530	3625	1838
0+1.916	LV HARDIN CL							
		BIG HORN	ALL VEHICLES		2250	2340	1980	1021
			COMMERCIAL	0.516	432	397	366	189
0+2.432	ENT HARDIN CL							
		BIG HORN	ALL VEHICLES	0.075	3480	3370	3160	237
0+2.507	LV HARDIN CL							
		BIG HORN	ALL VEHICLES		4710	4400	4340	833
			COMMERCIAL	0.192	904	748	802	154
1+0.060	W HARDIN INT JCT I 90							
			ALL VEHICLES		576	558	473	10246
		BIG HORN	COMMERCIAL	21.661	111	95	87	1901
22+0.705	BIG HORN CO LN YELLOWSTONE CO							
			ALL VEHICLES		370	315	220	1559
		YELLOWSTONE	COMMERCIAL	7.087	71	55	40	290
29+0.809	JCT I 94							

FAP 49

0+0.000	JCT I 15 NEAR DILLON							
			ALL VEHICLES		2440	3050	2470	251
		BEAVERHEAD	COMMERCIAL	0.102	417	451	365	37
0+0.102	ENT DILLON CL							

FAP 49

MILE POST	SECTION DESCRIPTION	COUNTY	TRAFFIC TYPE	SECTION LENGTH	*******ADT******* 81	82	83	VEH MILES
0+0.102	ENT DILLON CL							
		BEAVERHEAD	ALL VEHICLES	0.142	2440	3050	2470	350
0+0.244	LV DILLON CL							
			ALL VEHICLES		1261	1601	1411	18489
		BEAVERHEAD	COMMERCIAL	13.099	215	237	208	2736
13+0.697	BEAVERHEAD CO LN MADISON CO							
			ALL VEHICLES		1082	1245	1102	14491
		MADISON	COMMERCIAL	13.150	185	184	163	2144
26+0.873	ENT TWIN BRIDGES CL							
		MADISON	ALL VEHICLES	0.210	1200	1300	1060	222
27+0.076	JCT FAS 361							
		MADISON	ALL VEHICLES	0.536	1350	1465	1370	734
27+0.612	JCT FAP 29 IN TWIN BRIDGES							

FAP 50

0+0.000	YELLOWSTONE NP BDRY BEG FH 45							
		GALLATIN	ALL VEHICLES	0.366	3752	2587	3587	1313
0+0.366	JCT FAP 12							
		GALLATIN	ALL VEHICLES	0.188	2960	2440	2415	454
0+0.554	LV WEST YELLOWSTONE CL							
			ALL VEHICLES		2120	1920	1925	232
		GALLATIN	COMMERCIAL	0.121	258	362	313	37
0+0.675	ENT GALLATIN NF							
			ALL VEHICLES		1689	1609	1599	12887
		GALLATIN	COMMERCIAL	8.055	206	304	260	2100
8+0.373	JCT FAP 87 END FH 42&45(ON FAP 50)							
			ALL VEHICLES		990	1140	1690	143
		GALLATIN	COMMERCIAL	0.085	164	251	275	23
8+0.458	END FH 45							
			ALL VEHICLES		990	1140	1690	3993
		GALLATIN	COMMERCIAL	2.363	164	251	275	650
11+0.000	LV FH 42 ENT YELLOWSTONE NP							

FAP 50

MILE POST	SECTION DESCRIPTION	COUNTY	TRAFFIC TYPE	SECTION LENGTH	ADT 81	ADT 82	ADT 83	VEH MILES
11+0.000	LV FH 42 ENT YELLOWSTONE NP							
			ALL VEHICLES		995	1160	1730	35068
		GALLATIN	COMMERCIAL	20.271	165	256	281	5716
31+0.181	BEG FH 42(ON P 50)LV YELLOWSTONE NP							
			ALL VEHICLES		1255	1465	2035	34074
		GALLATIN	COMMERCIAL	16.744	208	271	331	5554
47+0.941	JCT FAP 64							
			ALL VEHICLES		1470	1655	1645	10452
		GALLATIN	COMMERCIAL	6.354	233	249	262	1670
54+0.300	KARST CAMP NOT INC							
			ALL VEHICLES		1500	1515	1505	18874
		GALLATIN	COMMERCIAL	12.541	238	228	234	2944
66+0.826	LV GALLATIN NF							
			ALL VEHICLES		2418	2555	2977	44874
		GALLATIN	COMMERCIAL	15.072	384	317	464	7000
81+0.910	JCT FAP 84&85 BEG FH 42							
			ALL VEHICLES		5495	5795	6065	23903
		GALLATIN	COMMERCIAL	3.941	868	620	872	3439
85+0.824	JCT FAS 345							
			ALL VEHICLES		8650	9040	9620	12188
		GALLATIN	COMMERCIAL	1.267	1366	967	1298	1645
87+0.095	ENT BOZEMAN CL AND URBAN EXT							
		GALLATIN	ALL VEHICLES	0.121	9910	9530	10300	1246
87+0.216	BEG 4LN W MAIN ST							
		GALLATIN	ALL VEHICLES	0.841	12927	13404	13477	11334
88+0.046	JCT FAU 1201							
		GALLATIN	ALL VEHICLES	0.787	17902	18178	18785	14784
88+0.833	JCT FAU 1207 BEG OVERLAY FR 50-2(9)							
		GALLATIN	ALL VEHICLES	0.696	15180	14286	15136	10535
89+0.529	JCT FAP 86 FAU 1208							
		GALLATIN	ALL VEHICLES	0.411	11007	10016	11917	4898
90+0.115	JCT FAU 1215							
		GALLATIN	ALL VEHICLES	0.686	7320	6970	6570	4507
90+0.801	LV BOZEMAN CL & URBAN EXT							
			ALL VEHICLES		7320	6970	6570	151
		GALLATIN	COMMERCIAL	0.023	1317	745	886	20
90+0.824	E BOZEMAN INT JCT I 90							

FAP 51

MILE POST	SECTION DESCRIPTION	COUNTY	TRAFFIC TYPE	SECTION LENGTH	*******ADT******* 81	82	83	VEH MILES
0+0.000	JCT FAP 57 NE OF CIRCLE							
			ALL VEHICLES		330	335	345	2872
		MCCONE	COMMERCIAL	8.327	52	43	44	370
8+0.342	MCCONE CO LN DAWSON CO							
			ALL VEHICLES		215	227	237	4479
		DAWSON	COMMERCIAL	18.900	34	29	30	577
27+0.212	ENT RICHEY CL							
		DAWSON	ALL VEHICLES	0.315	245	280	290	91
27+0.527	LV RICHEY CL							
			ALL VEHICLES		280	320	330	81
		DAWSON	COMMERCIAL	0.248	39	41	42	10
27+0.775	JCT FAS 254							
			ALL VEHICLES		275	290	300	1437
		DAWSON	COMMERCIAL	4.791	34	37	38	185
32+0.582	DAWSON CO LN RICHLAND CO							
			ALL VEHICLES		593	528	538	20701
		RICHLAND	COMMERCIAL	38.458	74	67	69	2670
71+0.126	JCT FAP 20 & 26							

FAP 52

0+0.000	JCT FAP 5 FLATHEAD IR							
			ALL VEHICLES		1769	1746	1743	31387
		LAKE	COMMERCIAL	18.005	295	234	240	4337
18+0.000	LV FLATHEAD IR ENT FLATHEAD NF							
			ALL VEHICLES		1470	1555	1720	9606
		LAKE	COMMERCIAL	5.585	294	227	259	1450
23+0.600	LV FLATHEAD NF							
			ALL VEHICLES		2165	2110	2335	10871
		LAKE	COMMERCIAL	4.656	433	308	352	1641
28+0.294	LAKE CO LN FLATHEAD CO							

FAP 52

MILE POST	SECTION DESCRIPTION	COUNTY	TRAFFIC TYPE	SECTION LENGTH	*******ADT******* 81	82	83	VEH MILES
28+0.294	LAKE CO LN FLATHEAD CO							
		FLATHEAD	ALL VEHICLES		2710	2460	2560	6018
			COMMERCIAL	2.351	419	359	386	908
30+0.585	JCT FAS 209							
		FLATHEAD	ALL VEHICLES		4079	3665	4010	11929
			COMMERCIAL	2.975	448	351	409	1216
33+0.584	JCT FAP 83							
		FLATHEAD	ALL VEHICLES		4500	4400	4151	1427
			COMMERCIAL	0.344	495	422	477	164
33+0.928	JCT FAP 82							
		FLATHEAD	ALL VEHICLES		1647	1931	2048	23805
			COMMERCIAL	11.619	181	245	245	2856
45+0.530	JCT FAS 206							
		FLATHEAD	ALL VEHICLES		3955	3890	4770	20330
			COMMERCIAL	4.262	336	338	381	1626
49+0.911	JCT FAU 6712							
		FLATHEAD	ALL VEHICLES		7555	7845	7485	5808
			COMMERCIAL	0.776	377	448	476	369
50+0.766	JCT FAS 317 ENT KALISPELL URBAN EXT							
		FLATHEAD	ALL VEHICLES		10475	9970	10655	3239
			COMMERCIAL	0.304	523	398	564	171
51+0.076	BEG 4 LND							
		FLATHEAD	ALL VEHICLES		11950	9970	12240	893
			COMMERCIAL	0.073	597	398	648	47
51+0.149	JCT FAP 1							

FAP 53

0+0.000	27 ST INT JCT I 90							
		YELLOWSTONE	ALL VEHICLES	1.349	11775	12008	14015	18906
1+0.349	JCT FAU 1020 WB							

MILE POST	SECTION DESCRIPTION	COUNTY	TRAFFIC TYPE	SECTION LENGTH	*******ADT******* 81	82	83	VEH MILES
1+0.349	JCT FAU 1020 WB							
		YELLOWSTONE	ALL VEHICLES	1.078	14741	14472	15041	16214
2+0.427	JCT FAU 1016							
		YELLOWSTONE	ALL VEHICLES	0.223	13748	12415	12770	2847
2+0.650	JCT FAU 1002							
		YELLOWSTONE	ALL VEHICLES	0.859	8470	9580	8120	6975
3+0.152	JCT FAU 1014 END 4LN							
		YELLOWSTONE	ALL VEHICLES	1.151	4800	3950	3550	4086
4+0.315	LV BILLINGS CL							
		YELLOWSTONE	ALL VEHICLES		4800	3950	3550	6681
			COMMERCIAL	1.882	1084	845	447	841
6+0.166	LV BILLINGS UL JCT FAU 1001							
		YELLOWSTONE	ALL VEHICLES		1420	1535	1585	16729
			COMMERCIAL	10.555	320	328	356	3764
16+0.712	ACTON NOT INC							
		YELLOWSTONE	ALL VEHICLES		1300	1250	1250	18598
			COMMERCIAL	14.879	293	267	281	4184
31+0.557	ENT BROADVIEW CL							
		YELLOWSTONE	ALL VEHICLES	0.483	1230	1215	1215	586
32+0.044	LV BROADVIEW CL							
		YELLOWSTONE	ALL VEHICLES		1005	1035	1070	2322
			COMMERCIAL	2.171	227	221	240	522
34+0.273	YELLOWSTONE CO LN GOLDEN VALLEY CO							
		GOLDEN VALLEY	ALL VEHICLES		929	962	1087	12114
			COMMERCIAL	11.136	210	205	244	2725
45+0.390	ENT LAVINA CL							
		GOLDEN VALLEY	ALL VEHICLES	0.875	1218	1225	1530	1338
46+0.272	LV LAVINA CL							
		GOLDEN VALLEY	ALL VEHICLES		1370	1090	1370	572
			COMMERCIAL	0.418	309	233	308	128
46+0.690	JCT FAP 14							

FAP 54

MILE POST	SECTION DESCRIPTION	COUNTY	TRAFFIC TYPE	SECTION LENGTH	*******ADT******* 81	82	83	VEH MILES
0+0.000	MONTANA-WYOMING STATE LINE							
		POWDER RIVER	ALL VEHICLES		335	315	310	2378
			COMMERCIAL	7.671	64	47	46	356
7+0.720	BIDDLE NOT INC							
		POWDER RIVER	ALL VEHICLES		350	330	340	164
			COMMERCIAL	0.484	67	49	51	24
8+0.191	JCT FAS 544							
		POWDER RIVER	ALL VEHICLES		305	345	375	7934
			COMMERCIAL	21.159	58	51	56	1190
29+0.330	JCT FAP 23 EAST OF BROADUS							

FAP 55

0+0.000	JCT FAP 29							
		MADISON	ALL VEHICLES		800	800	900	1927
			COMMERCIAL	2.142	126	148	171	366
2+0.123	MADISON CO LN SILVER BOW CO							
		SILVER BOW	ALL VEHICLES		800	800	900	259
			COMMERCIAL	0.288	126	148	171	49
2+0.411	SILVER BOW CO LN JEFFERSON CO							
		JEFFERSON	ALL VEHICLES		800	800	900	8
			COMMERCIAL	0.009	126	148	171	1
2+0.420	JCT FAS 422							
		JEFFERSON	ALL VEHICLES		1190	1175	1334	12957
			COMMERCIAL	9.708	188	218	229	2224
12+0.176	ENT WHITEHALL CL							
		JEFFERSON	ALL VEHICLES	0.347	2760	2775	2900	1006
12+0.523	JCT FAP 69							
		JEFFERSON	ALL VEHICLES	0.465	2110	1950	2210	1027
12+0.988	LV WHITEHALL CL							
		JEFFERSON	ALL VEHICLES		1770	1600	1985	178
			COMMERCIAL	0.090	279	297	287	25
13+0.087	WHITEHALL INT JCT I 90							

FAP 56

MILE POST	SECTION DESCRIPTION	COUNTY	TRAFFIC TYPE	SECTION LENGTH	*******ADT******* 81	82	83	VEH MILES
0+0.000	JCT FAP 6 W OF NOXON FH 5							
			ALL VEHICLES		401	374	556	9211
		SANDERS	COMMERCIAL	16.540	67	43	72	1197
16+0.540	SANDERS LINCOLN CO LN EN KOOTENAI							
			ALL VEHICLES		749	660	757	13706
		LINCOLN	COMMERCIAL	18.100	125	76	98	1781
34+0.640	JCT FAP 1 FH 5							

FAP 57

0+0.000	JCT FAP 60 SOUTH OF BELT							
			ALL VEHICLES		1630	1635	1620	11641
		CASCADE	COMMERCIAL	7.186	368	256	275	1979
7+0.061	CASCADE CO LN JUDITH BASIN CO							
			ALL VEHICLES		1670	1735	1609	5382
		JUDITH BASIN	COMMERCIAL	3.343	377	272	273	914
10+0.428	JCT FAS 427							
			ALL VEHICLES		1525	1669	1499	16268
		JUDITH BASIN	COMMERCIAL	10.846	344	262	254	2765
21+0.268	JCT FAS 551							
			ALL VEHICLES		1685	1905	1600	24576
		JUDITH BASIN	COMMERCIAL	15.360	380	299	272	4177
36+0.651	JCT FAP 80							
			ALL VEHICLES		2000	2300	1684	10273
		JUDITH BASIN	COMMERCIAL	6.097	358	361	286	1746
42+0.802	JCT FAS 541							
			ALL VEHICLES		1445	1545	1440	17421
		JUDITH BASIN	COMMERCIAL	12.098	258	242	244	2961
54+0.895	JCT FAS 426							
			ALL VEHICLES		1450	1650	1440	5437
		JUDITH BASIN	COMMERCIAL	3.776	259	259	244	924
58+0.718	JCT FAS 239							

FAP 57

MILE POST	SECTION DESCRIPTION	COUNTY	TRAFFIC TYPE	SECTION LENGTH	*******ADT******* 81	82	83	VEH MILES
58+0.718	JCT FAS 239							
		JUDITH BASIN	ALL VEHICLES		1550	1790	1675	9438
			COMMERCIAL	5.635	277	270	284	1604
64+0.442	JUDITH BASIN CO LN FERGUS CO							
		FERGUS	ALL VEHICLES		1550	1790	1640	846
			COMMERCIAL	0.516	277	270	278	143
64+0.958	JCT FAP 63							
		FERGUS	ALL VEHICLES		1669	1638	1690	24130
			COMMERCIAL	14.270	267	229	231	3305
79+0.285	JCT FAP 75							
		FERGUS	ALL VEHICLES		2170	2030	1850	3257
			COMMERCIAL	1.761	347	284	253	446
80+0.823	LEWISTOWN URBAN EXT JCT FAU 7113							
		FERGUS	ALL VEHICLES		2170	2030	1850	246
			COMMERCIAL	0.133	347	284	253	33
80+0.956	ENT LEWISTOWN CL-BEG 4LNU							
		FERGUS	ALL VEHICLES	0.894	5652	5457	5650	5051
81+0.851	JCT FAU 7109							
		FERGUS	ALL VEHICLES	0.218	6690	6420	6650	1449
82+0.056	JCT FAP 43 FAU 7111							
		FERGUS	ALL VEHICLES	0.864	5138	5436	5601	4839
83+0.165	LV LWTOWN CL&UL BEG OLAY FR 57-3(5)							
		FERGUS	ALL VEHICLES		892	981	1093	32520
			COMMERCIAL	29.727	142	196	175	5203
112+0.980	JCT FAP 61							
		FERGUS	ALL VEHICLES		330	360	410	4177
			COMMERCIAL	10.190	56	72	79	806
123+0.199	FERGUS CO LN PETROLEUM CO							
		PETROLEUM	ALL VEHICLES		330	370	344	4350
			COMMERCIAL	12.609	56	74	66	839
135+0.782	JCT FAS 244							
		PETROLEUM	ALL VEHICLES		450	510	490	21
			COMMERCIAL	0.044	76	102	94	4
135+0.826	ENT WINNETT CL							
		PETROLEUM	ALL VEHICLES	0.293	450	510	490	143
136+0.158	LV WINNETT CL							

MILE POST	SECTION DESCRIPTION	COUNTY	TRAFFIC TYPE	SECTION LENGTH	ADT 81	ADT 82	ADT 83	VEH MILES
136+0.158	LV WINNETT CL							
			ALL VEHICLES		399	408	421	9062
		PETROLEUM	COMMERCIAL	21.503	68	81	81	1749
157+0.749	JCT FAS 500							
			ALL VEHICLES		410	355	360	221
		PETROLEUM	COMMERCIAL	0.614	70	71	69	42
158+0.363	PETROLEUM CO LN GARFIELD CO							
			ALL VEHICLES		380	330	360	18972
		GARFIELD	COMMERCIAL	52.701	64	66	69	3661
212+0.180	JCT FAP 18							
			ALL VEHICLES		920	1360	1050	281
		GARFIELD	COMMERCIAL	0.268	112	248	179	48
212+0.448	ENT JORDAN CL							
		GARFIELD	ALL VEHICLES	0.631	1004	1429	1552	979
213+0.087	JCT FAS 245 LV JORDAN CL							
			ALL VEHICLES		410	390	364	1823
		GARFIELD	COMMERCIAL	4.996	76	74	70	351
218+0.065	JCT FAS 341							
			ALL VEHICLES		355	327	317	6626
		GARFIELD	COMMERCIAL	20.894	66	62	61	1278
238+0.926	JCT FAS 462							
			ALL VEHICLES		344	294	330	3184
		GARFIELD	COMMERCIAL	9.650	64	56	63	614
248+0.630	JCT FAP 42							
			ALL VEHICLES		320	290	260	2
		GARFIELD	COMMERCIAL	0.009	55	55	50	
248+0.639	GARFIELD CO LN MCCONE CO							
			ALL VEHICLES		355	320	385	7311
		MCCONE	COMMERCIAL	18.990	61	61	74	1411
267+0.491	JCT FAS 253							
			ALL VEHICLES		490	450	465	4917
		MCCONE	COMMERCIAL	10.576	84	85	89	949
278+0.019	JCT FAS 467							
			ALL VEHICLES		840	690	810	303
		MCCONE	COMMERCIAL	0.375	145	131	97	36
278+0.394	ENT CIRCLE CL							

FAP 57

MILE POST	SECTION DESCRIPTION	COUNTY	TRAFFIC TYPE	SECTION LENGTH	*******ADT******* 81	82	83	VEH MILES
278+0.394	ENT CIRCLE CL							
		MCCONE	ALL VEHICLES	0.604	1105	1045	1300	785
278+0.998	JCT FAS 252							
		MCCONE	ALL VEHICLES	0.656	2105	1914	2244	1472
279+0.655	JCT FAP 25							
		MCCONE	ALL VEHICLES	0.119	1530	1300	1570	186
279+0.774	LV CIRCLE CL							
			ALL VEHICLES		1414	1300	1570	1624
		MCCONE	COMMERCIAL	1.035	273	204	188	194
280+0.776	JCT FAP 51							
			ALL VEHICLES		770	660	705	6395
		MCCONE	COMMERCIAL	9.071	153	123	126	1151
289+0.828	MCCONE CO LN DAWSON CO							
			ALL VEHICLES		699	715	649	9190
		DAWSON	COMMERCIAL	14.139	139	133	116	1654
303+0.938	JCT FAS 467							
			ALL VEHICLES		740	730	750	566
		DAWSON	COMMERCIAL	0.755	147	136	135	101
304+0.693	JCT FAS 470							
			ALL VEHICLES		1051	946	941	18890
		DAWSON	COMMERCIAL	20.059	209	143	141	2836
324+0.644	GLENDIVE URBAN EXT							
			ALL VEHICLES		1780	1680	1520	510
		DAWSON	COMMERCIAL	0.336	354	157	144	48
325+0.000	CIRCLE INT JCT I 94 URBAN EXT							
			ALL VEHICLES		3895	4145	3602	3573
		DAWSON	COMMERCIAL	0.992	226	257	275	273
325+0.992	JCT FAP 57 SPUR BEG 4LND							
			ALL VEHICLES		10005	9290	8700	5889
		DAWSON	COMMERCIAL	0.677	680	575	522	353
326+0.665	JCT FAP 20							
			ALL VEHICLES		10370	12540	11410	604
		DAWSON	COMMERCIAL	0.053	705	777	684	36
326+0.718	ENT GLENDIVE CL							
		DAWSON	ALL VEHICLES	0.231	11200	12595	11505	2657
326+0.949	END 4LND							

FAP 57

MILE POST	SECTION DESCRIPTION	COUNTY	TRAFFIC TYPE	SECTION LENGTH	*******ADT******* 81	82	83	VEH MILES
326+0.949	END 4LND							
		DAWSON	ALL VEHICLES	0.649	12030	12650	11600	7528
327+0.592	JCT FAU 5002							
		DAWSON	ALL VEHICLES	0.168	9490	7550	7520	1263
327+0.760	JCT FAU 5004							
		DAWSON	ALL VEHICLES	0.582	10505	10975	10315	6003
328+0.445	JCT FAU 5008							
		DAWSON	ALL VEHICLES	0.970	6280	6700	6155	5970
329+0.337	E GLENDIVE INT JCT I 94							
	FAP 57 SPUR							
329+0.339	JCT FAP 57 W OF GLENDIVE							
			ALL VEHICLES		4830	4610	3785	3221
		DAWSON	COMMERCIAL	0.851	574	507	378	322
330+0.191	LV GLENDIVE URBAN EXT							
			ALL VEHICLES		3155	3040	2335	2311
		DAWSON	COMMERCIAL	0.990	375	334	302	299
331+0.180	W GLENDIVE INT JCT I 94							

FAP 58

0+0.000	JCT FAP 1							
			ALL VEHICLES		819	824	904	10845
		GLACIER	COMMERCIAL	11.985	32	32	21	260
12+0.053	JCT KIOWA JCT							
			ALL VEHICLES		575	800	665	12730
		GLACIER	COMMERCIAL	19.143	23	31	15	305
31+0.194	BEG 4LN							
			ALL VEHICLES		610	720	700	66
		GLACIER	COMMERCIAL	0.095	24	28	16	1
31+0.289	JCT LOGAN PASS HWY							

FAP 58

MILE POST	SECTION DESCRIPTION	COUNTY	TRAFFIC TYPE	SECTION LENGTH	*******ADT******* 81	82	83	VEH MILES
31+0.289	JCT LOGAN PASS HWY							
		GLACIER	ALL VEHICLES		965	1150	1260	9182
			COMMERCIAL	7.288	38	44	30	220
38+0.568	JCT FAS 464							
		GLACIER	ALL VEHICLES		557	642	645	7590
			COMMERCIAL	11.756	22	25	15	182
50+0.366	MONTANA CANADIAN BDRY							

FAP 59

0+0.000	MISSION INT JCT I 90							
		PARK	ALL VEHICLES		920	1185	1110	15857
			COMMERCIAL	14.286	128	268	183	2616
14+0.905	ENT CLYDE PARK CL							
		PARK	ALL VEHICLES	0.416	1434	1651	1525	634
15+0.307	LV CLYDE PARK CL							
		PARK	ALL VEHICLES		900	830	720	44
			COMMERCIAL	0.062	126	188	118	7
15+0.369	ENT CLYDE PARK CL							
		PARK	ALL VEHICLES	0.024	765	830	720	17
15+0.393	LV CLYDE PARK CL							
		PARK	ALL VEHICLES		527	777	730	6782
			COMMERCIAL	9.280	73	176	120	1119
24+0.884	JCT FAP 86							
		PARK	ALL VEHICLES		340	505	400	5257
			COMMERCIAL	13.144	49	61	66	867
37+1.030	PARK CO LN MEAGHER CO BEG CONN							
		PARK	ALL VEHICLES		314	444	395	4561
			COMMERCIAL	11.548	45	53	65	752
49+0.499	JCT FAS 294							
		MEAGHER	ALL VEHICLES		315	435	490	3936
			COMMERCIAL	8.034	45	52	80	649
57+0.536	JCT FAP 14							

FAP 60

MILE POST	SECTION DESCRIPTION	COUNTY	TRAFFIC TYPE	SECTION LENGTH	******ADT****** 81	82	83	VEH MILES
0+0.000	JCT FAP 14 BEG FH 32							
		MEAGHER	ALL VEHICLES		357	270	395	11301
			COMMERCIAL	28.587	57	34	53	1525
28+0.700	MEAGHER CO LN CASCADE CO							
		CASCADE	ALL VEHICLES		370	270	390	2811
			COMMERCIAL	7.208	59	34	52	379
35+0.842	ENT NEIHART CL							
		CASCADE	ALL VEHICLES	3.152	677	534	497	1567
38+0.998	LV NEIHART CL							
		CASCADE	ALL VEHICLES		560	455	515	7435
			COMMERCIAL	14.438	90	58	69	1003
53+0.371	JCT FAS 427							
		CASCADE	ALL VEHICLES		380	460	545	4997
			COMMERCIAL	9.170	61	58	73	674
62+0.378	CASCADE COUNTY							
		CASCADE	ALL VEHICLES		440	480	494	4425
			COMMERCIAL	8.941	71	61	66	597
71+0.018	JCT FAP 57 END FH 32							
		CASCADE	ALL VEHICLES		1700	1650	2090	7536
			COMMERCIAL	3.606	346	326	428	1544
74+0.514	JCT FAS 331							
		CASCADE	ALL VEHICLES		2880	2510	2715	34885
			COMMERCIAL	12.849	587	496	556	7151
87+0.349	JCT FAS 227 228							
		CASCADE	ALL VEHICLES		4200	4220	4495	13552
			COMMERCIAL	3.015	856	835	629	1897
90+0.366	JCT FAU 5205 5212 URBAN EXT							
		CASCADE	ALL VEHICLES		9290	9200	9890	751
			COMMERCIAL	0.076	929	920	593	45
90+0.442	ENT GREAT FALLS CL							
		CASCADE	ALL VEHICLES	1.079	14009	13639	13983	15088
91+0.521	JCT FAU 5219							
		CASCADE	ALL VEHICLES	2.024	27678	27005	27447	55554
93+0.545	JCT FAP 10 14 ST SB							
		CASCADE	ALL VEHICLES	0.082	30085	29350	30205	2476
93+0.627	JCT FAU 5215							

FAP 60

MILE POST	SECTION DESCRIPTION	COUNTY	TRAFFIC TYPE	SECTION LENGTH	*******ADT******* 81	82	83	VEH MILES
93+0.627	JCT FAU 5215							
		CASCADE	ALL VEHICLES	0.830	26668	26713	25894	21492
94+0.457	JCT FAU 5205							
		CASCADE	ALL VEHICLES	0.396	20470	18600	17040	6747
94+0.853	LV GREAT FALLS CL							
			ALL VEHICLES		20470	18600	17040	7633
		CASCADE	COMMERCIAL	0.448	1023	930	852	381
95+0.301	ENT GREAT FALLS CL							
		CASCADE	ALL VEHICLES	0.324	20470	18600	17040	5520
95+0.625	JCT FAU 5201 & FAU 5220							
		CASCADE	ALL VEHICLES	0.092	8500	7940	7940	730
95+0.717	JCT I 315							

FAP 61

0+0.000	JCT FAP 14 IN ROUNDUP							
		MUSSELSHELL	ALL VEHICLES	0.663	2604	2720	2772	1838
1+0.021	LV ROUNDUP CL							
			ALL VEHICLES		972	852	1042	20594
		MUSSELSHELL	COMMERCIAL	19.757	220	166	213	4221
20+0.884	JCT FAS 244							
			ALL VEHICLES		760	610	850	854
		MUSSELSHELL	COMMERCIAL	1.005	169	96	174	175
21+0.885	MUSSELSHELL CO LN PETROLEUM CO							
			ALL VEHICLES		760	675	850	4006
		PETROLEUM	COMMERCIAL	4.713	169	106	174	821
26+0.604	PETROLEUM CO LN FERGUS CO							
			ALL VEHICLES		760	740	869	15179
		FERGUS	COMMERCIAL	17.460	169	116	178	3111
44+0.078	JCT CO RD TO GRASSRANGE							
			ALL VEHICLES		834	1005	950	1018
		FERGUS	COMMERCIAL	1.072	186	158	194	208
45+0.150	JCT FAP 57							

FAP 61

MILE POST	SECTION DESCRIPTION	COUNTY	TRAFFIC TYPE	SECTION LENGTH	ADT 81	ADT 82	ADT 83	VEH MILES
45+0.150	JCT FAP 57							
		FERGUS	ALL VEHICLES		359	409	404	8703
			COMMERCIAL	21.490	80	61	75	1627
66+0.624	JCT FAP 43							
		FERGUS	ALL VEHICLES		425	395	445	9527
			COMMERCIAL	21.410	94	59	83	1781
88+0.068	FERGUS CO LN PHILLIPS CO							
		PHILLIPS	ALL VEHICLES		410	380	420	2688
			COMMERCIAL	6.400	91	57	78	502
94+0.365	LV FT PECK GR							
		PHILLIPS	ALL VEHICLES		410	380	420	3348
			COMMERCIAL	7.973	91	57	78	626
102+0.308	JCT FAP 66							
		PHILLIPS	ALL VEHICLES		345	295	320	4172
			COMMERCIAL	13.040	76	44	50	663
115+0.309	ENT FT BELKNAP IR							
		PHILLIPS	ALL VEHICLES		380	290	320	886
			COMMERCIAL	2.769	84	43	50	140
118+0.123	LV FT BELKNAP IR							
		PHILLIPS	ALL VEHICLES		751	344	355	13266
			COMMERCIAL	37.300	167	51	56	2109
155+0.525	JCT FAS 363							
		PHILLIPS	ALL VEHICLES		2145	2050	2240	3131
			COMMERCIAL	1.398	478	307	356	497
156+0.919	ENT MALTA CL							
		PHILLIPS	ALL VEHICLES	0.691	5724	5570	5722	3954
157+0.617	JCT FAP 1 IN MALTA							

FAP 62

MILE POST	SECTION DESCRIPTION	COUNTY	TRAFFIC TYPE	SECTION LENGTH	*******ADT******* 81	82	83	VEH MILES
0+0.000	JCT FAP 1 IN CULBERTSON							
		ROOSEVELT	ALL VEHICLES	0.876	2805	2391	1864	1632
1+0.524	LV CULBERTSON CL							
			ALL VEHICLES		1720	1125	945	2212
		ROOSEVELT	COMMERCIAL	2.341	409	313	240	564
3+0.941	ROOSEVELT CO LN RICHLAND CO							
			ALL VEHICLES		1298	1023	810	16981
		RICHLAND	COMMERCIAL	20.963	309	285	206	4330
24+0.961	JCT FAS 201							
			ALL VEHICLES		1510	1255	1195	12530
		RICHLAND	COMMERCIAL	10.486	357	350	304	3195
35+0.452	ENT URBAN LIMITS							
			ALL VEHICLES		4610	4565	4780	7423
		RICHLAND	COMMERCIAL	1.553	707	563	585	909
37+0.000	ENT SIDNEY CL							
		RICHLAND	ALL VEHICLES	0.727	8045	8315	8565	6227
37+0.727	JCT FAS 488							
		RICHLAND	ALL VEHICLES	0.313	6700	6070	6250	1956
38+0.033	JCT FAP 20 IN SIDNEY							

FAP 63

0+0.000	JCT FAP 14 EAST OF HARLOWTON							
			ALL VEHICLES		987	907	1072	18794
		WHEATLAND	COMMERCIAL	17.516	238	150	187	3288
17+0.860	ENT JUDITH GAP CL							
		WHEATLAND	ALL VEHICLES	0.282	1236	950	1195	337
18+0.120	JCT FAS 297							
		WHEATLAND	ALL VEHICLES	0.343	1300	1065	1230	421
18+0.463	LV JUDITH GAP CL							
			ALL VEHICLES		1040	930	1140	835
		WHEATLAND	COMMERCIAL	0.733	230	154	199	146
19+0.218	WHEATLAND CO LN FERGUS CO							

FAP 63

MILE POST	SECTION DESCRIPTION	COUNTY	TRAFFIC TYPE	SECTION LENGTH	*******ADT******* 81	82	83	VEH MILES
19+0.218	WHEATLAND CO LN FERGUS CO							
			ALL VEHICLES		1040	930	1140	3422
		FERGUS	COMMERCIAL	3.002	230	154	199	598
22+0.221	FERGUS CO LN JUDITH BASIN CO							
			ALL VEHICLES		1040	930	1140	772
		JUDITH BASIN	COMMERCIAL	0.678	230	154	199	135
22+0.899	JUDITH BASIN CO LN FERGUS CO							
			ALL VEHICLES		1030	925	1125	2166
		FERGUS	COMMERCIAL	1.926	228	153	196	379
24+0.837	FERGUS CO LN JUDITH BASIN CO							
			ALL VEHICLES		1020	920	1110	644
		JUDITH BASIN	COMMERCIAL	0.581	226	152	194	112
25+0.433	JUDITH BASIN CO LN FERGUS CO							
			ALL VEHICLES		1020	920	1110	8922
		FERGUS	COMMERCIAL	8.038	226	152	194	1561
33+0.456	FERGUS CO LN JUDITH BASIN CO							
			ALL VEHICLES		945	910	1190	3447
		JUDITH BASIN	COMMERCIAL	2.897	209	151	208	603
36+0.345	JUDITH BASIN CO LN FERGUS CO							
			ALL VEHICLES		870	900	1270	4108
		FERGUS	COMMERCIAL	3.235	193	149	222	718
39+0.585	JCT FAP 57 WEST OF MOORE							

FAP 64

0+0.000	JCT FAP 50							
			ALL VEHICLES		849	859	1040	2057
		GALLATIN	COMMERCIAL	1.978	74	75	83	164
1+0.978	JCT RD TO MEADOW VILLAGE							
			ALL VEHICLES		380	590	760	3953
		GALLATIN	COMMERCIAL	5.202	33	51	60	316
7+0.180	GALLATIN CO LN MADISON CO							

FAP 64

MILE POST	SECTION DESCRIPTION	COUNTY	TRAFFIC TYPE	SECTION LENGTH	ADT 81	ADT 82	ADT 83	VEH MILES
7+0.180	GALLATIN CO LN MADISON CO							
			ALL VEHICLES		380	590	760	1862
		MADISON	COMMERCIAL	2.450	33	51	60	148
9+0.630	MOUNTAIN VILLAGE							

FAP 65

0+0.000	JCT FAP 1 AT W GLACIER FLATHEAD NF							
			ALL VEHICLES		1340	1760	1870	570
		FLATHEAD	COMMERCIAL	0.305	67	79	56	17
0+0.305	GLACIER NATIONAL PARK BOUNDARY							

FAP 66

0+0.000	JCT FAP 61							
			ALL VEHICLES		205	230	230	2442
		PHILLIPS	COMMERCIAL	10.621	26	23	34	366
10+0.608	PHILLIPS CO LN BLAINE CO ENT IR							
			ALL VEHICLES		190	230	230	1185
		BLAINE	COMMERCIAL	5.154	24	23	34	177
15+0.569	JCT RD TO HAYES							
			ALL VEHICLES		450	530	490	1445
		BLAINE	COMMERCIAL	2.949	57	54	73	216
18+0.713	JCT RD TO LODGE POLE							
			ALL VEHICLES		337	413	413	12953
		BLAINE	COMMERCIAL	31.291	42	42	62	1942
49+1.009	JCT FAP 1 AT FORT BELKNAP							

FAP 67

MILE POST	SECTION DESCRIPTION	COUNTY	TRAFFIC TYPE	SECTION LENGTH	ADT 81	ADT 82	ADT 83	VEH MILES
0+0.000	JCT FAP 1 IN SHELBY							
		TOOLE	ALL VEHICLES	0.750	2725	2695	3025	2268
0+0.750	LV SHELBY CL							
			ALL VEHICLES		950	1050	1320	1326
		TOOLE	COMMERCIAL	1.005	95	94	132	132
1+0.755	N SHELBY INT JCT I 15							

FAP 68

0+0.000	S CASCADE INT JCT I 15							
			ALL VEHICLES		600	650	540	93
		CASCADE	COMMERCIAL	0.174	60	52	43	7
0+0.174	ENT CASCADE CL							
		CASCADE	ALL VEHICLES	0.659	1000	805	805	530
0+0.833	JCT FAS 330							
		CASCADE	ALL VEHICLES	0.426	1390	1225	1325	564
1+0.259	LV CASCADE CL							
			ALL VEHICLES		780	970	800	188
		CASCADE	COMMERCIAL	0.235	78	77	64	15
1+0.494	N CASCADE INT JCT I 15							

FAP 69

0+0.000	JCT FAP 55 IN WHITEHALL							
		JEFFERSON	ALL VEHICLES	0.157	3520	3550	3580	562
0+0.157	JCT FAS 549							
		JEFFERSON	ALL VEHICLES	0.516	2210	2300	2180	1124
0+0.673	LV WHITEHALL CL							

FAP 69

MILE POST	SECTION DESCRIPTION	COUNTY	TRAFFIC TYPE	SECTION LENGTH	*******ADT******* 81	82	83	VEH MILES
0+0.673	LV WHITEHALL CL							
			ALL VEHICLES		1219	1429	1419	7714
		JEFFERSON	COMMERCIAL	5.433	192	200	212	1157
6+0.106	JCT FAS 359							
			ALL VEHICLES		624	653	746	23077
		JEFFERSON	COMMERCIAL	30.924	96	100	156	4846
37+0.030	ENT BOULDER CL							
		JEFFERSON	ALL VEHICLES	1.065	1825	1850	1874	1996
38+0.095	LV BOULDER CL							
			ALL VEHICLES		1740	1645	1840	557
		JEFFERSON	COMMERCIAL	0.303	269	253	386	117
38+0.398	BOULDER INT JCT I 15							

FAP 70

0+0.000	JCT FUTURE W SUPERIOR INT LOLO NF							
		****NON EXISTENT****		1.235				
1+0.235	ENT SUPERIOR CL							
		MINERAL	ALL VEHICLES	0.271	230	230	330	89
1+0.506	LV SUPERIOR CL							
			ALL VEHICLES		230	230	330	20
		MINERAL	COMMERCIAL	0.062	23	23	33	2
1+0.568	ENT SUPERIOR CL							
		MINERAL	ALL VEHICLES	1.228	3244	2555	2796	3433
2+0.796	SUPERIOR INT JCT I 90							

FAP 71

MILE POST	SECTION DESCRIPTION	COUNTY	TRAFFIC TYPE	SECTION LENGTH	*******ADT******* 81	82	83	VEH MILES
0+0.000	RESERVE ST INT JCT I 90							
			ALL VEHICLES		6660	6610	7450	7576
		MISSOULA	COMMERCIAL	1.017	532	528	894	909
1+0.017	JCT FAU 8103							
			ALL VEHICLES		7840	7820	8835	10522
		MISSOULA	COMMERCIAL	1.191	627	625	1060	1262
2+0.208	ENT MISSOULA CL							
		MISSOULA	ALL VEHICLES	0.360	7840	7820	9926	3573
2+0.568	JCT FAU 8124							
		MISSOULA	ALL VEHICLES	0.235	12670	12220	14720	3459
2+0.803	JCT FAU 8105							
		MISSOULA	ALL VEHICLES	1.025	12110	12593	12515	12828
3+0.794	JCT FAU 8107							
		MISSOULA	ALL VEHICLES	0.222	10125	12030	10105	2243
4+0.049	JCT FAU 8113							
		MISSOULA	ALL VEHICLES	0.368	9912	11249	9247	3403
4+0.417	JCT FAP 7 FAU 8106							
		MISSOULA	ALL VEHICLES	0.215	14300	13530	14190	3050
4+0.632	JCT FAU 8110 8112							
		MISSOULA	ALL VEHICLES	0.142	11170	10060	10870	1543
4+0.774	VAN BUREN INT JCT I 90 FAU 8115							

FAP 72

0+0.000	MONTANA-WYOMING STATE LINE							
			ALL VEHICLES		700	810	850	8954
		CARBON	COMMERCIAL	10.534	86	102	106	1119
10+0.384	JCT FAS 308							
			ALL VEHICLES		1045	1085	1140	12454
		CARBON	COMMERCIAL	10.925	129	136	142	1556
21+0.495	JCT FAP 4 NEAR BRIDGER							

FAP 75

MILE POST	SECTION DESCRIPTION	COUNTY	TRAFFIC TYPE	SECTION LENGTH	*******ADT******* 81	82	83	VEH MILES
0+0.000	JCT FAP 57 WEST OF LEWISTOWN							
			ALL VEHICLES		1170	1280	1100	1848
		FERGUS	COMMERCIAL	1.680	238	281	236	397
1+0.680	ENT LEWISTWN UL END OVERLAY FR 75-1							
			ALL VEHICLES		1170	1280	1100	554
		FERGUS	COMMERCIAL	0.504	238	281	236	119
2+0.184	ENT LEWISTOWN CL JCT FAU 7101							
		FERGUS	ALL VEHICLES	0.250	3210	3210	3280	820
2+0.434	JCT FAU 7105 LV LEWISTON CL							
			ALL VEHICLES		3210	3210	3350	874
		FERGUS	COMMERCIAL	0.261	321	385	268	69
2+0.695	JCT FAU 7109 ENT LEWISTON CL							
		FERGUS	ALL VEHICLES	0.246	3300	2890	3430	843
2+0.941	JCT FAP 43 IN LEWISTOWN							

FAP 77

0+0.000	JCT FAP 36							
			ALL VEHICLES		830	750	930	1623
		SANDERS	COMMERCIAL	1.746	119	90	111	194
1+0.746	ENT HOT SPRINGS CL NOT INC							
		SANDERS	ALL VEHICLES	0.247	830	750	930	229
1+0.993	IN HOT SPRINGS							

MILE POST	SECTION DESCRIPTION	COUNTY	TRAFFIC TYPE	SECTION LENGTH	*******ADT******* 81	82	83	VEH MILES
0+0.000	JCT FAP 28 IN RED LODGE							
		CARBON	ALL VEHICLES	0.472	710	815	1090	514
0+0.472	LV RED LODGE CL							
			ALL VEHICLES		335	358	413	7940
		CARBON	COMMERCIAL	19.214	23	22	28	555
19+0.686	ROSCOE NOT INC							
			ALL VEHICLES		265	300	295	1249
		CARBON	COMMERCIAL	4.234	18	19	20	87
23+0.920	CARBON CO LN STILLWATER CO							
			ALL VEHICLES		280	305	310	123
		STILLWATER	COMMERCIAL	0.397	19	19	21	8
24+0.317	STILLWATER CO LN CARBON CO							
			ALL VEHICLES		280	310	310	243
		CARBON	COMMERCIAL	0.786	19	19	21	17
25+0.103	CARBON CO LN STILLWATER CO							
			ALL VEHICLES		325	345	320	1564
		STILLWATER	COMMERCIAL	4.888	23	22	22	109
29+0.991	JCT FAS 419 END FH 83(ON FAP 78)							
			ALL VEHICLES		1140	1200	1270	3210
		STILLWATER	COMMERCIAL	2.528	71	121	88	224
32+0.519	ENT ABSAROKEE NOT INC							
			ALL VEHICLES		1640	1635	1660	599
		STILLWATER	COMMERCIAL	0.361	103	165	116	41
32+0.880	JCT FAS 420							
			ALL VEHICLES		1515	1395	1090	237
		STILLWATER	COMMERCIAL	0.218	95	140	76	16
33+0.098	LV ABSAROKEE NOT INC							
			ALL VEHICLES		1295	1195	1205	15544
		STILLWATER	COMMERCIAL	12.900	81	120	84	1088
45+0.998	JCT FAS 421 BEG FH 83							
			ALL VEHICLES		1880	1840	1615	723
		STILLWATER	COMMERCIAL	0.448	118	185	113	50
46+0.446	ENT COLUMBUS CL							
		STILLWATER	ALL VEHICLES	0.298	2381	2321	2693	802
46+0.744	JCT FAS 306							

FAP 78

MILE POST	SECTION DESCRIPTION	COUNTY	TRAFFIC TYPE	SECTION LENGTH	*******ADT******* 81	82	83	VEH MILES
46+0.744	JCT FAS 306							
		STILLWATER	ALL VEHICLES	0.215	3400	3300	3230	694
46+0.959	JCT FRONTAGE RD							
		STILLWATER	ALL VEHICLES	0.291	1550	1355	1440	419
47+0.250	LV COLUMBUS CL							
			ALL VEHICLES		1390	1310	1430	619
		STILLWATER	COMMERCIAL	0.433	87	132	143	61
47+0.683	COLUMBUS INT JCT I 90							

FAP 79

0+0.000	HYSHAM INT JCT I 94							
			ALL VEHICLES		350	390	400	1006
		TREASURE	COMMERCIAL	2.516	63	58	60	150
2+0.857	JCT FAS 311							

FAP 80

0+0.000	JCT FAP 10 & FAS 223							
			ALL VEHICLES		575	560	650	1037
		CHOUTEAU	COMMERCIAL	1.596	186	163	182	290
1+0.594	ENT FORT BENTON CL							
		CHOUTEAU	ALL VEHICLES	0.100	630	620	650	65
1+0.694	JCT FAS 387							
		CHOUTEAU	ALL VEHICLES	0.302	2098	2198	2049	618
1+0.996	JCT FAS 386							
		CHOUTEAU	ALL VEHICLES	0.368	1356	1321	1672	615
2+0.366	LV FORT BENTON CL							

FAP 80

MILE POST	SECTION DESCRIPTION	COUNTY	TRAFFIC TYPE	SECTION LENGTH	*******ADT******* 81	82	83	VEH MILES
2+0.366	LV FORT BENTON CL							
		CHOUTEAU	ALL VEHICLES		970	1000	990	169
			COMMERCIAL	0.171	315	200	247	42
2+0.537	JCT FAS 228							
		CHOUTEAU	ALL VEHICLES		413	471	535	13719
			COMMERCIAL	25.638	94	129	149	3841
28+0.186	ENT GERALDINE CL							
		CHOUTEAU	ALL VEHICLES	0.951	340	404	456	434
29+0.129	LV GERALDINE CL							
		CHOUTEAU	ALL VEHICLES		210	205	199	3391
			COMMERCIAL	16.984	48	59	55	949
46+0.112	CHOUTEAU CO LN FERGUS CO							
		FERGUS	ALL VEHICLES		190	160	160	599
			COMMERCIAL	3.745	43	46	44	167
49+0.826	JCT FAP 81							
		FERGUS	ALL VEHICLES		210	200	200	204
			COMMERCIAL	1.024	52	50	52	53
50+0.880	FERGUS CO LN JUDITH BASIN CO							
		JUDITH BASIN	ALL VEHICLES		193	260	322	4886
			COMMERCIAL	15.130	48	65	83	1270
66+0.059	ENT STANFORD CL							
		JUDITH BASIN	ALL VEHICLES	0.993	882	1006	1056	1048
67+0.052	LV STANFORD CL							
		JUDITH BASIN	ALL VEHICLES		1180	1300	1250	152
			COMMERCIAL	0.122	292	325	325	39
67+0.174	JCT FAP 57 SO OF STANFORD							

FAP 81

0+0.000	JCT FAP 80							
		FERGUS	ALL VEHICLES		200	160	195	1076
			COMMERCIAL	5.519	47	34	42	236
5+0.519	COFFEE CREEK NOT INC							

FAP 81

MILE POST	SECTION DESCRIPTION	COUNTY	TRAFFIC TYPE	SECTION LENGTH	*******ADT******* 81	82	83	VEH MILES
5+0.519	COFFEE CREEK NOT INC							
			ALL VEHICLES		205	200	230	1707
		FERGUS	COMMERCIAL	7.424	48	43	50	375
12+0.943	ENT DENTON CL JCT FAS 207							
		FERGUS	ALL VEHICLES	0.897	726	729	713	640
13+0.840	LV DENTON CL							
			ALL VEHICLES		300	290	415	429
		FERGUS	COMMERCIAL	1.036	37	29	91	94
14+0.876	JCT FAS 547							
			ALL VEHICLES		307	296	310	8555
		FERGUS	COMMERCIAL	27.596	38	30	68	1882
42+0.472	JCT FAP 43							

FAP 82

0+0.000	JCT FAP 5 NEAR SOMERS							
			ALL VEHICLES		2740	2595	3125	21706
		FLATHEAD	COMMERCIAL	6.946	224	207	312	2170
6+0.889	JCT FAP 52 NO OF BIG FORK							

FAP 83

0+0.000	JCT FAP 24 CLEARWATER SF BEG FH 15							
			ALL VEHICLES		1123	1068	985	18116
		MISSOULA	COMMERCIAL	18.390	222	170	160	2952
18+0.380	LV SEELY LAKE GR							
			ALL VEHICLES		875	850	745	9764
		MISSOULA	COMMERCIAL	13.107	173	136	121	1591
31+0.497	JCT PIERCE LAKE RD-ENT FLATHEAD NF							

FAP 83

MILE POST	SECTION DESCRIPTION	COUNTY	TRAFFIC TYPE	SECTION LENGTH	ADT 81	ADT 82	ADT 83	VEH MILES
31+0.497	JCT PIERCE LAKE RD-ENT FLATHEAD NF							
			ALL VEHICLES		740	705	635	10318
		MISSOULA	COMMERCIAL	16.249	146	112	103	1681
47+0.765	MISSOULA CO LN LAKE CO							
			ALL VEHICLES		747	661	647	19459
		LAKE	COMMERCIAL	30.061	147	105	105	3171
77+0.797	LV FLATHEAD NF BEG OVERLAY F 83-2							
			ALL VEHICLES		900	1120	855	4154
		LAKE	COMMERCIAL	4.859	178	179	139	677
82+0.636	JCT FAS 209 LAKE-FLATHEAD CO LN							
			ALL VEHICLES		1380	1265	1570	13294
		FLATHEAD	COMMERCIAL	8.468	273	107	255	2167
90+0.998	JCT FAP 52 END FH 15							

FAP 84

0+0.000	JCT FAP 13 AT NORRIS							
			ALL VEHICLES		505	515	565	6485
		MADISON	COMMERCIAL	11.479	34	37	48	551
11+0.483	MADISON CO LN GALLATIN CO							
			ALL VEHICLES		580	600	630	1008
		GALLATIN	COMMERCIAL	1.600	39	43	53	85
13+0.107	GALLATIN CO LN MADISON CO							
			ALL VEHICLES		580	610	695	1223
		MADISON	COMMERCIAL	1.761	39	43	59	104
14+0.883	MADISON CO LN GALLATIN CO							
			ALL VEHICLES		569	670	790	8625
		GALLATIN	COMMERCIAL	10.918	38	48	67	733
25+0.783	JCT FAS 288							
			ALL VEHICLES		1200	1380	1675	5475
		GALLATIN	COMMERCIAL	3.269	55	99	142	465
29+0.071	JCT FAP 85							

FAP 84

MILE POST	SECTION DESCRIPTION	COUNTY	TRAFFIC TYPE	SECTION LENGTH	*******ADT******* 81	82	83	VEH MILES
29+0.071	JCT FAP 85							
			ALL VEHICLES		1200	1380	1950	7
		GALLATIN	COMMERCIAL	0.004	55	99	165	
29+0.075	JCT FAP 50							

FAP 85

0+0.000	JCT FAP 50 & 84							
			ALL VEHICLES		2300	2805	2920	19301
		GALLATIN	COMMERCIAL	6.610	227	314	350	2316
6+0.560	JCT FAS 347							
			ALL VEHICLES		4500	5940	6180	605
		GALLATIN	COMMERCIAL	0.098	675	1188	1112	109
6+0.658	BELGRADE INT JCT I 90 FAS 291							

FAP 86

0+0.000	JCT FAP 50 IN BOZEMAN							
		GALLATIN	ALL VEHICLES	0.081	9210	9010	7520	609
0+0.081	JCT FAU 1206							
		GALLATIN	ALL VEHICLES	0.354	5725	5375	7440	2633
0+0.435	JCT FAU 1204							
		GALLATIN	ALL VEHICLES	0.497	5670	5090	6495	3228
0+0.932	LV BOZEMAN CL							
			ALL VEHICLES		5290	4740	5660	169
		GALLATIN	COMMERCIAL	0.030	666	488	452	13
0+0.962	LV BOZEMAN URBAN EXT							

FAP 86

MILE POST	SECTION DESCRIPTION	COUNTY	TRAFFIC TYPE	SECTION LENGTH	*******ADT******* 81	82	83	VEH MILES
0+0.962	LV BOZEMAN URBAN EXT							
			ALL VEHICLES		5290	4740	5660	2694
		GALLATIN	COMMERCIAL	0.476	666	488	452	215
1+0.438	JCT FAS 536							
			ALL VEHICLES		1239	1280	1409	22209
		GALLATIN	COMMERCIAL	15.755	156	131	105	1665
17+0.193	ENT GALLATIN NF							
			ALL VEHICLES		790	830	890	1424
		GALLATIN	COMMERCIAL	1.600	99	85	66	106
18+0.793	JCT BRIDGER SKI AREA ROAD							
			ALL VEHICLES		194	207	210	2669
		GALLATIN	COMMERCIAL	12.699	24	21	50	640
31+0.492	GALLATIN CO LN PARK CO							
			ALL VEHICLES		180	205	200	1347
		PARK	COMMERCIAL	6.738	22	21	48	323
38+0.230	JCT FAP 59 NO OF WILSALL							

FAP 87

0+0.000	JCT FAP 13 END FH 45							
			ALL VEHICLES		370	240	380	603
		MADISON	COMMERCIAL	1.588	10	29	34	54
1+0.655	ENT GALLATIN NF							
			ALL VEHICLES		370	305	380	1945
		MADISON	COMMERCIAL	5.119	10	37	34	177
6+0.719	MADISON CO LN GALLATIN CO							
			ALL VEHICLES		525	374	421	6630
		GALLATIN	COMMERCIAL	15.733	14	46	38	603
22+0.450	JCT FAP 50 BEG FH 45(ON FAP 87)							

FAP 88

MILE POST	SECTION DESCRIPTION	COUNTY	TRAFFIC TYPE	SECTION LENGTH	*******ADT******* 81	82	83	VEH MILES
0+0.000	W GARRISON INT JCT I 90							
		POWELL	ALL VEHICLES		2090	1470	1500	622
			COMMERCIAL	0.415	399	323	330	136
0+0.415	JCT FAP 8							
		POWELL	ALL VEHICLES		1060	940	1100	1107
			COMMERCIAL	1.007	202	206	242	243
1+0.422	EAST GARRISON INT JCT I 90							

FAP 91

0+0.000	BIG TIMBER INT"A" LINE							
		SWEET GRASS	ALL VEHICLES		1885	1975	1765	1574
			COMMERCIAL	0.892	263	414	317	283
1+0.340	ENT BIG TIMBER CL							
		SWEET GRASS	ALL VEHICLES	0.263	2681	2726	2796	735
1+0.603	JCT FAS 298							
		SWEET GRASS	ALL VEHICLES	0.206	3850	3850	3610	743
1+0.809	JCT FAP 45							
		SWEET GRASS	ALL VEHICLES	0.418	2105	2125	2110	881
2+0.228	LV BIG TIMBER CL							
		SWEET GRASS	ALL VEHICLES		1685	1705	1485	2638
			COMMERCIAL	1.777	235	358	267	474
3+1.031	EAST BIG TIMBER INT "B" LINE							

FAP 92

MILE POST	SECTION DESCRIPTION	COUNTY	TRAFFIC TYPE	SECTION LENGTH	******ADT******* 81	82	83	VEH MILES
22+0.560	LODGE GRASS JCT I 90							
			ALL VEHICLES		785	940	840	12968
		BIG HORN	COMMERCIAL	15.439	69	72	84	1296
38+0.270	GARRYOWEN INT							

FAP 93

0+0.000	BEG FH 11 MONT IDAHO LN ENT LOLO NF							
			ALL VEHICLES		770	750	805	5635
		MISSOULA	COMMERCIAL	7.001	133	279	225	1578
7+0.000	LOLO HOT SPRINGS NOT INC							
			ALL VEHICLES		955	1000	1040	9339
		MISSOULA	COMMERCIAL	8.980	166	252	291	2614
16+0.000	LV LOLO NF							
			ALL VEHICLES		1432	1637	1493	24743
		MISSOULA	COMMERCIAL	16.562	249	283	386	6396
32+0.545	JCT FAP 7 END FH 11 LOLO NOT INC							

FEDERAL AID SECONDARY SYSTEM

FAS 201

MILE POST	SECTION DESCRIPTION	COUNTY	TRAFFIC TYPE	SECTION LENGTH	*******ADT******* 81	82	83	VEH MILES
0+0.000	JCT FAP 25	MCCONE	ALL VEHICLES	14.124	76	107	101	1430
14+0.124	MCCONE CO LN RICHLAND CO	RICHLAND	ALL VEHICLES	6.149	44	59	74	461
20+0.273	JCT FAS 480	RICHLAND	ALL VEHICLES	31.568	181	210	185	5853
51+0.841	GIRARD NOT INC	RICHLAND	ALL VEHICLES	5.922	455	464	369	2191
57+0.763	JCT FAP 62	RICHLAND	ALL VEHICLES	11.095	460	552	468	5193
68+0.858	ENT FAIRVIEW CL	RICHLAND	ALL VEHICLES	0.658	815	762	770	506
69+0.516	JCT FAP 20							

FAS 202

0+0.000	JCT FAP 26	RICHLAND	ALL VEHICLES	2.810	740	670	680	1910
2+0.810	MONTANA-NO DAKOTA STATE LINE							

FAS 203

0+0.000	JCT FAS 269	RAVALLI	ALL VEHICLES	11.963	1090	1186	1248	14933
11+0.963	JCT FAP 7							

FAS 204

MILE POST	SECTION DESCRIPTION	COUNTY	TRAFFIC TYPE	SECTION LENGTH	*******ADT******* 81	82	83	VEH MILES
0+0.000	JCT FAP 1 DODSON							
		PHILLIPS	ALL VEHICLES	0.528	157	177	180	95
0+0.528	LV DODSON CL							
		PHILLIPS	ALL VEHICLES	1.065	95	125	130	138
1+0.593	JCT CO RD							

FAS 205

0+0.000	JCT I 90 & FAP 13 E THREE FORKS INT							
			ALL VEHICLES		693	830	580	1083
		GALLATIN	COMMERCIAL	1.868	34	41	29	54
1+0.975	JCT FAS 286							
			ALL VEHICLES		428	422	626	5253
10+0.360	ENT MANHATTAN CL	GALLATIN	COMMERCIAL	8.384	21	21	31	262
10+0.834	JCT FAS 346	GALLATIN	ALL VEHICLES	0.474	1154	765	1036	491
11+0.201	LV MANHATTAN CL	GALLATIN	ALL VEHICLES	0.368	1150	1210	1415	520
			ALL VEHICLES		696	787	820	6998
19+0.740	JCT FAS 291	GALLATIN	COMMERCIAL	8.535	34	39	41	349
			ALL VEHICLES		1875	2040	3510	14
19+0.744	ENT BELGRADE CL	GALLATIN	COMMERCIAL	0.004	93	102	175	
20+0.197	JCT FAS 290	GALLATIN	ALL VEHICLES	0.456	2388	2435	3770	1719
20+0.654	LV BELGRADE CL	GALLATIN	ALL VEHICLES	0.457	4881	4879	4560	2084
			ALL VEHICLES		3132	3095	3342	20434
26+0.764	JCT FAS 411	GALLATIN	COMMERCIAL	6.114	156	154	167	1021

FAS 205

MILE POST	SECTION DESCRIPTION	COUNTY	TRAFFIC TYPE	SECTION LENGTH	*******ADT******* 81	82	83	VEH MILES
26+0.764	JCT FAS 411							
			ALL VEHICLES		6342	6303	6060	11356
		GALLATIN	COMMERCIAL	1.874	126	126	121	227
28+0.624	JCT FAS 536 ENT BOZEMAN CL							
			ALL VEHICLES		10530	10463	10480	2169
		GALLATIN	COMMERCIAL	0.207	210	209	209	43
28+0.831	JCT I 90 W BOZEMAN INT							

FAS 206

0+0.000	JCT FAP 52							
			ALL VEHICLES		1820	2380	2860	28760
		FLATHEAD	COMMERCIAL	10.056	182	216	260	2617
10+0.380	JCT FAP 1							

FAS 207

0+0.000	JCT FAP 57							
		JUDITH BASIN	ALL VEHICLES	17.130	60	54	46	798
17+0.130	JUDITH BASIN CO LN FERGUS CO							
		FERGUS	ALL VEHICLES	4.900	90	55	63	309
22+0.030	JCT CO RD							
		****NON EXISTENT****		0.188				
22+0.218	JCT FAP 81							

FAS 208

MILE POST	SECTION DESCRIPTION	COUNTY	TRAFFIC TYPE	SECTION LENGTH	*******ADT******* 81	82	83	VEH MILES
0+0.000	JCT FAS 242	PHILLIPS	ALL VEHICLES	9.780	80	98	100	980
9+0.780	JCT CO RD IN WHITEWATER NOT INC							

FAS 209

0+0.000	JCT FAP 52 NEAR BIG FORK	FLATHEAD	ALL VEHICLES	4.866	1270	1255	1250	6082
5+0.338	JCT FAP 83							

FAS 210

0+0.000	JCT FAP 24	MISSOULA	ALL VEHICLES		969	998	989	3134
			COMMERCIAL	3.166	108	103	106	338
3+0.166	JCT TURAH INT APPROACH	MISSOULA	ALL VEHICLES		505	515	540	3723
			COMMERCIAL	6.896	56	53	58	402
10+0.062	JCT FAI 90 CLINTON INT							

FAS 211

MILE POST	SECTION DESCRIPTION	COUNTY	TRAFFIC TYPE	SECTION LENGTH	******ADT****** 81	82	83	VEH MILES
0+0.000	JCT FAP 5 RONAN							
		LAKE	ALL VEHICLES	0.954	2209	2198	2251	2147
0+0.954	LV RONAN CL							
		LAKE	ALL VEHICLES	3.798	1136	1215	1156	4392
4+0.752	JCT FAS 354							
		LAKE	ALL VEHICLES	5.010	287	332	310	1553
9+0.762	JCT CO RD							

FAS 212

0+0.000	JCT FAP 6							
		SANDERS	ALL VEHICLES	1.320	500	540	560	739
1+0.320	AGENCY NOT INC							
		SANDERS	ALL VEHICLES	1.880	430	430	455	855
3+0.200	SANDERS CO LN LAKE CO							
		LAKE	ALL VEHICLES	9.890	468	482	632	6258
13+0.090	CHARLO NOT INC							
		LAKE	ALL VEHICLES	4.491	764	822	854	3836
17+0.581	JCT FAP 5							

FAS 213

0+0.000	JCT FAP 1 CUT BANK							
		GLACIER	ALL VEHICLES	0.442	3966	4086	4218	1864
0+0.442	LV CUT BANK CL							
		GLACIER	ALL VEHICLES	4.029	1490	1510	1520	6124
4+0.471	SANTA RITA NOT INC							

FAS 213

MILE POST	SECTION DESCRIPTION	COUNTY	TRAFFIC TYPE	SECTION LENGTH	*******ADT******* 81	82	83	VEH MILES
4+0.471	SANTA RITA NOT INC	GLACIER	ALL VEHICLES	2.434	999	954	964	2348
6+0.905	JCT FAS 215	GLACIER	ALL VEHICLES	0.479	590	540	550	263
7+0.384	JCT FAS 214	GLACIER	ALL VEHICLES	2.403	237	175	185	444
9+0.808	ENT BLACKFEET IR	GLACIER	ALL VEHICLES	21.730	159	145	150	3259
31+0.538	JCT FAS 444	GLACIER	ALL VEHICLES	7.980	130	150	130	1037
39+0.518	MONTANA CANADIAN BOUNDARY							

FAS 214

0+0.000	JCT FAS 213	GLACIER	ALL VEHICLES	5.940	320	245	255	1514
5+0.940	JCT CO RD	GLACIER	ALL VEHICLES	9.559	202	159	169	1624
15+0.499	JCT CO RD	GLACIER	ALL VEHICLES	6.030	75	40	50	301
21+0.529	GLACIER CO LN TOOLE CO	TOOLE	ALL VEHICLES	2.170	120	66	70	151
23+0.699	JCT CO RD TOOLE CO	TOOLE	ALL VEHICLES	9.029	135	85	85	767
32+0.728	JCT I 15 SWEETGRASS INT							

FAS 215

MILE POST	SECTION DESCRIPTION	COUNTY	TRAFFIC TYPE	SECTION LENGTH	*******ADT******* 81	82	83	VEH MILES
0+0.000	JCT I 15 KEVIN INT							
		TOOLE	ALL VEHICLES	4.537	675	535	585	2654
4+0.537	ENT KEVIN CL							
		TOOLE	ALL VEHICLES	0.678	704	480	706	478
5+0.215	LV KEVIN CL							
		TOOLE	ALL VEHICLES	9.965	354	246	317	3159
15+0.180	TOOLE CO LN GLACIER CO BEG OVERLAY							
		GLACIER	ALL VEHICLES	6.117	350	256	265	1621
21+0.297	JCT FAS 213							

FAS 216

0+0.000	JCT FAS 279							
		LEWIS AND CLARK	ALL VEHICLES	6.300	120	82	125	787
6+0.300	JCT CO RD							

FAS 217

0+0.000	JCT FAS 343							
		TOOLE	ALL VEHICLES	14.022	65	61	65	911
14+0.075	TOOLE CO LN LIBERTY CO							
		LIBERTY	ALL VEHICLES	0.900	80	65	70	63
14+0.975	JCT FAS 409							

FAS 218

MILE POST	SECTION DESCRIPTION	COUNTY	TRAFFIC TYPE	SECTION LENGTH	ADT 81	ADT 82	ADT 83	VEH MILES
0+0.000	JCT FAP 21 CONRAD							
		PONDERA	ALL VEHICLES	0.454	1316	1470	1599	726
0+0.454	LV CONRAD CL							
		PONDERA	ALL VEHICLES	0.048	1030	1150	880	42
0+0.502	I 15 OVERPASS NO ACCESS							
		PONDERA	ALL VEHICLES	24.993	338	351	317	7927
25+0.495	PONDERA CO LN LIBERTY CO							
		LIBERTY	ALL VEHICLES	4.500	60	50	90	405
29+0.995	JCT FAS 225							

FAS 219

0+0.000	JCT FAP 3							
			ALL VEHICLES		220	170	190	273
		TETON	COMMERCIAL	1.441	25	27	26	38
1+0.441	PENDROY NOT INC							
			ALL VEHICLES		212	191	214	1446
		TETON	COMMERCIAL	6.751	25	31	29	202
8+0.192	JCT FAS 220							
			ALL VEHICLES		350	310	280	1204
		TETON	COMMERCIAL	4.300	41	50	39	168
12+0.492	TETON CO LN PONDERA CO							
			ALL VEHICLES		515	510	525	3853
		PONDERA	COMMERCIAL	7.338	60	82	73	539
19+0.830	JCT FAP 21							

FAS 220

MILE POST	SECTION DESCRIPTION	COUNTY	TRAFFIC TYPE	SECTION LENGTH	*******ADT******* 81	82	83	VEH MILES
0+0.000	JCT FAS 221	TETON	ALL VEHICLES	18.203	301	278	244	4456
18+0.203	JCT FAS 219							

FAS 221

0+0.000	JCT FAP 3 CHOTEAU	TETON	ALL VEHICLES	0.543	1725	1733	1756	953
0+0.543	LV CHOTEAU CL	TETON	ALL VEHICLES	0.414	1170	1224	1190	492
0+0.957	JCT FAS 220	TETON	ALL VEHICLES	22.549	273	222	240	5427
23+0.506	ENT DUTTON CL	TETON	ALL VEHICLES	0.596	902	904	952	567
24+0.102	LV DUTTON CL	TETON	ALL VEHICLES	0.234	1120	1131	1160	271
24+0.336	JCT I 15 NEAR DUTTON							

FAS 223

0+0.000	JCT FAP 10 & FAP 80	CHOUTEAU	ALL VEHICLES		480	335	395	3286
		CHOUTEAU	COMMERCIAL	8.321	136	73	99	824
8+0.321	JCT CO RD	CHOUTEAU	ALL VEHICLES		374	234	254	2943
		CHOUTEAU	COMMERCIAL	11.545	106	51	64	738
19+0.866	JCT FAS 564							

FAS 223

MILE POST	SECTION DESCRIPTION	COUNTY	TRAFFIC TYPE	SECTION LENGTH	*******ADT******* 81	82	83	VEH MILES
19+0.866	JCT FAS 564							
			ALL VEHICLES		205	200	215	1224
		CHOUTEAU	COMMERCIAL	5.696	58	43	53	307
25+0.562	CHOUTEAU CO LN LIBERTY CO							
			ALL VEHICLES		180	210	220	2989
		LIBERTY	COMMERCIAL	13.589	51	45	55	750
39+0.151	JCT FAS 366							
			ALL VEHICLES		485	345	435	5739
		LIBERTY	COMMERCIAL	13.194	137	75	109	1440
52+0.345	ENT CHESTER CL							
		LIBERTY	ALL VEHICLES	0.540	879	778	806	435
52+0.885	JCT FAP 1							

FAS 224

0+0.000	JCT FAP 1							
		LIBERTY	ALL VEHICLES	18.956	190	150	163	3097
18+0.956	JCT CO RD							

FAS 225

0+0.000	JCT FAU 5213							
		CASCADE	ALL VEHICLES	11.376	616	547	660	7513
11+0.376	CASCADE CO LN CHOUTEAU CL							
		CHOUTEAU	ALL VEHICLES	10.298	156	119	196	2018
21+0.674	JCT FAS 379							
		CHOUTEAU	ALL VEHICLES	15.000	55	63	50	750
36+0.674	JCT FAS 365							

FAS 225

MILE POST	SECTION DESCRIPTION	COUNTY	TRAFFIC TYPE	SECTION LENGTH	******ADT****** 81	82	83	VEH MILES
36+0.674	JCT FAS 365							
		CHOUTEAU	ALL VEHICLES	7.516	42	49	40	300
44+0.190	CHOUTEAU CO LN LIBERTY CO							
		LIBERTY	ALL VEHICLES	4.000	30	35	30	120
48+0.190	JCT FAS 218							
		LIBERTY	ALL VEHICLES	2.000	47	31	35	70
50+0.190	LIBERTY CO LN TOOLE CO							
		TOOLE	ALL VEHICLES	4.500	80	45	50	225
54+0.690	JCT FAS 366							

FAS 226

0+0.000	JCT FAU 5207							
		CASCADE	ALL VEHICLES	1.565	1089	1182	1214	1901
1+0.851	JCT FAS 459							
		CASCADE	ALL VEHICLES	12.584	251	179	184	2322
14+0.435	JCT FAS 227							
		CASCADE	ALL VEHICLES	2.643	90	88	80	211
17+0.078	JCT CO RD							

FAS 227

0+0.000	JCT FAP 60							
		CASCADE	ALL VEHICLES	6.276	790	920	930	5836
6+0.274	TRACY NOT INC.							
		CASCADE	ALL VEHICLES	3.570	598	716	669	2389
9+0.844	STOCKETT NOT INC							

FAS 227

MILE POST	SECTION DESCRIPTION	COUNTY	TRAFFIC TYPE	SECTION LENGTH	*******ADT******* 81	82	83	VEH MILES
9+0.844	STOCKETT NOT INC	CASCADE	ALL VEHICLES	7.700	143	186	174	1344
17+0.544	JCT FAS 226							

FAS 228

0+0.000	JCT FAP 60	CASCADE	ALL VEHICLES	13.744	392	338	390	5369
13+0.744	JCT FAS 331	CASCADE	ALL VEHICLES	2.708	340	230	330	893
16+0.452	CASCADE CO LN CHOUTEAU CO	CHOUTEAU	ALL VEHICLES	6.301	343	230	324	2041
22+0.753	HIGHWOOD NOT INC	CHOUTEAU	ALL VEHICLES	4.430	131	88	120	534
27+0.183	BIG SAG NOT INC	CHOUTEAU	ALL VEHICLES	16.917	193	191	126	2142
44+0.100	JCT FAP 80							

FAS 229

0+0.000	JCT FAU 5809	LEWIS AND CLARK	ALL VEHICLES	2.571	1937	1824	1925	4949
2+0.571	JCT FAS 279							

FAS 230

MILE POST	SECTION DESCRIPTION	COUNTY	TRAFFIC TYPE	SECTION LENGTH	*******ADT******* 81	82	83	VEH MILES
0+0.000	JCT FAP 4							
		****NON EXISTENT****		4.933				
4+0.933	JCT FAS 429							

FAS 231

0+0.000	JCT FAS 279	LEWIS AND CLARK	ALL VEHICLES	6.000			1654	9926
6+0.000	JCT FAU 5802							

FAS 232

0+0.000	JCT FAU 5710							
			ALL VEHICLES		727	651	734	1862
		HILL	COMMERCIAL	2.535	148	179	175	445
3+0.282	JCT FAS 233							
			ALL VEHICLES		288	189	207	4323
		HILL	COMMERCIAL	20.860	58	52	49	1033
24+0.177	JCT CO RD							
			ALL VEHICLES		132	95	113	1711
		HILL	COMMERCIAL	15.020	26	26	27	409
39+0.170	SIMPSON NOT INC							
			ALL VEHICLES		72	56	90	392
		HILL	COMMERCIAL	4.364	14	15	21	93
43+0.544	MONTANA CANADIAN LINE							

MILE POST	SECTION DESCRIPTION	COUNTY	TRAFFIC TYPE	SECTION LENGTH	ADT 81	ADT 82	ADT 83	VEH MILES
	FAS 233							
0+0.000	JCT FAS 232	HILL	ALL VEHICLES	30.851	99	72	100	3092
30+0.851	MONTANA CANADIAN LINE							
	FAS 234							
0+0.000	JCT FAU 5708	HILL	ALL VEHICLES	8.554	638	588	605	5181
8+0.554	JCT CO RD							
	FAS 235							
0+0.000	JCT FAP 85	GALLATIN	ALL VEHICLES	7.300			960	7010
7+0.300	JCT FAU 1201							
	FAS 236							
0+0.000	JCT FAP 43 AT HILGER	FERGUS	ALL VEHICLES	16.306	245	282	363	5926
16+0.306	SUFFOLK NOT INC	FERGUS	ALL VEHICLES	6.877	232	235	300	2063
23+0.183	ENT WINIFRED CL							

FAS 236

MILE POST	SECTION DESCRIPTION	COUNTY	TRAFFIC TYPE	SECTION LENGTH	ADT 81	ADT 82	ADT 83	VEH MILES
23+0.183	ENT WINIFRED CL							
		FERGUS	ALL VEHICLES	0.935	222	281	360	337
24+0.118	LV WINIFRED CL							
		FERGUS	ALL VEHICLES	25.340	62	51	63	1613
49+0.458	FERGUS CO LINE CHOUTEAU CO							
		CHOUTEAU	ALL VEHICLES	11.192	75	41	55	615
60+0.650	JCT CO RD							
		CHOUTEAU	ALL VEHICLES	25.667	128	99	130	3353
86+0.317	JCT CO RD							
		CHOUTEAU	ALL VEHICLES	6.477	242	213	275	1781
92+0.794	ENT BIG SANDY CL							
		CHOUTEAU	ALL VEHICLES	0.123	497	436	560	68
92+0.917	LV BIG SANDY CL							
		CHOUTEAU	ALL VEHICLES	0.111	685	600	770	85
93+0.028	JCT FAP 10 FAS 432							

FAS 237

0+0.000	JCT FAU 7101							
		FERGUS	ALL VEHICLES	1.945	90	96	140	272
1+0.945	JCT FAS 426							

FAS 238

0+0.000	JCT FAU 7111							
		FERGUS	ALL VEHICLES	4.295	1266	1561	1357	5832
4+0.259	JCT FAS 466							

FAS 238

MILE POST	SECTION DESCRIPTION	COUNTY	TRAFFIC TYPE	SECTION LENGTH	*******ADT******* 81	82	83	VEH MILES
4+0.259	JCT FAS 466							
		FERGUS	ALL VEHICLES	4.168	332	409	430	1792
8+0.427	JCT CO RD							
		FERGUS	ALL VEHICLES	1.190	255	314	275	327
9+0.617	HEATH NOT INC							
		FERGUS	ALL VEHICLES	20.040	59	83	86	1730
29+0.657	FERGUS CO LN GOLDEN VALLEY CO							
		GOLDEN VALLEY	ALL VEHICLES	33.730	26	38	36	1217
63+0.387	FRANKLIN NOT INC							
		GOLDEN VALLEY	ALL VEHICLES	4.245	90	70	70	297
67+0.847	ENT RYEGATE CL							
		GOLDEN VALLEY	ALL VEHICLES	0.629	257	305	307	193
68+0.476	JCT FAP 14 IN RYEGATE							

FAS 239

0+0.000	JCT FAP 57							
		JUDITH BASIN	ALL VEHICLES	0.301	720	665	990	297
0+0.301	ENT HOBSON CL							
		JUDITH BASIN	ALL VEHICLES	0.789	531	518	542	427
1+0.077	LV HOBSON CL							
		JUDITH BASIN	ALL VEHICLES	0.439	369	343	430	188
1+0.516	JCT FAS 400							
		JUDITH BASIN	ALL VEHICLES	9.900	202	194	189	1880
11+0.416	JCT FAS 541							
		JUDITH BASIN	ALL VEHICLES	0.250	250	252	160	40
11+0.666	JCT CO RD IN UTICA							

FAS 240

MILE POST	SECTION DESCRIPTION	COUNTY	TRAFFIC TYPE	SECTION LENGTH	*******ADT******* 81	82	83	VEH MILES
0+0.000	JCT FAP 1							
0+0.819	JCT FAS 529	BLAINE	ALL VEHICLES	0.819	1371	1209	1219	998
1+0.066	LV CHINOOK CL	BLAINE	ALL VEHICLES	0.247	852	831	780	192
25+0.358	JCT CO RD AT CLEVELAND	BLAINE	ALL VEHICLES	24.292	140	142	146	3568

FAS 241

0+0.000	JCT FAP 1							
0+0.570	ENT HARLEM CL	BLAINE	ALL VEHICLES COMMERCIAL	0.570	680 128	739 215	790 189	450 108
0+0.928	JCT FAS 396	BLAINE	ALL VEHICLES	0.358	699	761	844	302
1+0.405	LV HARLEM CL	BLAINE	ALL VEHICLES	0.477	1109	1167	1013	483
5+0.876	JCT FAS 338	BLAINE	ALL VEHICLES COMMERCIAL	4.471	514 97	410 119	474 113	2123 509
31+0.599	TURNER NOT INC	BLAINE	ALL VEHICLES COMMERCIAL	25.723	173 24	158 44	163 35	4217 920
43+0.219	MONT-CAN LINE END OVERLAY RS 241-1	BLAINE	ALL VEHICLES COMMERCIAL	11.620	87 12	83 23	88 18	1032 217

FAS 242

MILE POST	SECTION DESCRIPTION	COUNTY	TRAFFIC TYPE	SECTION LENGTH	ADT 81	ADT 82	ADT 83	VEH MILES
0+0.000	JCT FAP 1							
			ALL VEHICLES		605	615	720	446
		PHILLIPS	COMMERCIAL	0.620	71	129	118	73
0+0.620	JCT CO RD							
			ALL VEHICLES		194	266	271	6128
		PHILLIPS	COMMERCIAL	22.589	23	53	43	986
23+0.209	JCT FAS 208							
			ALL VEHICLES		100	122	125	1851
		PHILLIPS	COMMERCIAL	14.809	12	24	20	298
38+0.018	LORING NOT INC							
			ALL VEHICLES		97	96	88	1411
		PHILLIPS	COMMERCIAL	15.986	11	19	14	227
54+0.004	MONTANA CANADIAN LINE							

FAS 243

0+0.000	JCT FAP 1							
		PHILLIPS	ALL VEHICLES	8.900	56	63	68	612
8+0.900	COLE NOT INC							
		PHILLIPS	ALL VEHICLES	12.454	91	113	117	1463
21+0.354	ENT SACO CL							
		PHILLIPS	ALL VEHICLES	0.318	505	563	561	178
21+0.672	JCT FAP 1							

FAS 244

MILE POST	SECTION DESCRIPTION	COUNTY	TRAFFIC TYPE	SECTION LENGTH	******ADT****** 81	82	83	VEH MILES
0+0.000	JCT FAP 61							
		MUSSELSHELL	ALL VEHICLES		220	195	200	329
			COMMERCIAL	1.649	39	55	46	76
1+0.653	MUSSELSHELL CO LN PETROLEUM CO							
		PETROLEUM	ALL VEHICLES		205	204	205	4476
			COMMERCIAL	21.736	36	58	47	1034
23+0.399	ENT WINNETT CL							
		PETROLEUM	ALL VEHICLES	1.316	495	526	489	643
24+0.700	JCT FAP 57							

FAS 245

0+0.000	JCT FAP 57							
		GARFIELD	ALL VEHICLES	0.324	235	266	375	121
0+0.324	LV JORDAN CL							
		GARFIELD	ALL VEHICLES	19.532	119	117	130	2546
19+0.856	BRUSETT NOT INC							
		GARFIELD	ALL VEHICLES	17.959	70	76	76	1366
37+0.815	JCT CO RD							

FAS 246

0+0.000	JCT FAP 42 IN GLASGOW							
		VALLEY	ALL VEHICLES	0.484	2179	2547	3035	1469
0+0.484	LV GLASGOW CL							
		VALLEY	ALL VEHICLES	11.501	215	228	239	2754
11+0.981	JCT CO RD AT TAMPICO							

FAS 247

MILE POST	SECTION DESCRIPTION	COUNTY	TRAFFIC TYPE	SECTION LENGTH	*******ADT******* 81	82	83	VEH MILES
0+0.000	JCT FAS 322							
		FALLON	ALL VEHICLES	6.200			30	186
6+0.200	JCT CO RD END OF RTE							

FAS 248

0+0.000	JCT FAP 31							
			ALL VEHICLES		192	171	184	1330
		VALLEY	COMMERCIAL	7.190	22	38	31	224
7+0.190	JCT FAS 438							
			ALL VEHICLES		85	95	80	363
		VALLEY	COMMERCIAL	4.547	9	21	13	61
11+0.737	VALLEY CO LN DANIELS CO							
			ALL VEHICLES		85	95	80	394
		DANIELS	COMMERCIAL	4.928	9	21	13	66
16+0.665	DANIELS CO LN VALLEY CO							
			ALL VEHICLES		85	95	80	46
		VALLEY	COMMERCIAL	0.585	9	21	13	7
17+0.250	VALLEY CO LN DANIELS CO							
			ALL VEHICLES		85	95	80	39
		DANIELS	COMMERCIAL	0.495	9	21	13	6
17+0.745	DANIELS CO LN VALLEY CO							
			ALL VEHICLES		105	102	90	56
		VALLEY	COMMERCIAL	0.631	12	22	15	9
18+0.376	VALLEY CO LN DANIELS CO							
			ALL VEHICLES		205	191	166	3183
		DANIELS	COMMERCIAL	19.165	24	42	28	538
37+0.541	FOUR BUTTES NOT INC							
			ALL VEHICLES		429	395	387	3151
		DANIELS	COMMERCIAL	8.141	50	87	65	532
45+0.682	ENT SCOBEY CL							

FAS 248

MILE POST	SECTION DESCRIPTION	COUNTY	TRAFFIC TYPE	SECTION LENGTH	*******ADT******* 81	82	83	VEH MILES
45+0.682	ENT SCOBEY CL	DANIELS	ALL VEHICLES	0.444	580	539	535	237
46+0.126	JCT FAP 32							

FAS 250

0+0.000	JCT FAP 1	ROOSEVELT	ALL VEHICLES	49.657	116	180	182	9062
49+0.657	JCT FAP 32							

FAS 251

0+0.000	JCT FAP 1	ROOSEVELT	ALL VEHICLES	31.701	117	109	123	3900
31+0.701	ROOSEVELT CO LN DANIELS CO	DANIELS	ALL VEHICLES	8.624	91	87	105	910
40+0.325	LV FORT PECK IR	DANIELS	ALL VEHICLES	11.823	154	173	182	2158
52+0.148	JCT FAP 22							

FAS 252

MILE POST	SECTION DESCRIPTION	COUNTY	TRAFFIC TYPE	SECTION LENGTH	*******ADT******* 81	82	83	VEH MILES
0+0.000	JCT FAP 57							
		MCCONE	ALL VEHICLES	0.463	884	916	807	373
0+0.463	LV CIRCLE CL							
		MCCONE	ALL VEHICLES	12.537	131	116	119	1497
13+0.000	JCT CO RD							
		MCCONE	ALL VEHICLES	10.827	57	50	50	541
23+0.827	WELDON NOT INC							

FAS 253

0+0.000	JCT FAP 40							
		PRAIRIE	ALL VEHICLES	0.249	370	380	310	77
0+0.249	LV TERRY CL							
			ALL VEHICLES		243	272	269	1441
		PRAIRIE	COMMERCIAL	5.359	16	31	24	129
5+0.608	JCT CO RD							
			ALL VEHICLES		137	135	115	1087
		PRAIRIE	COMMERCIAL	9.453	9	15	10	97
15+0.061	JCT CO RD							
			ALL VEHICLES		100	120	70	1511
		PRAIRIE	COMMERCIAL	21.586	6	13	6	135
36+0.647	PRAIRIE CO LN MCCONE CO							
			ALL VEHICLES		96	85	67	600
		MCCONE	COMMERCIAL	8.905	6	9	6	54
45+0.552	JCT FAS 510							
			ALL VEHICLES		290	260	440	440
		MCCONE	COMMERCIAL	1.002	19	30	39	39
46+0.554	JCT FAP 57							

FAS 254

MILE POST	SECTION DESCRIPTION	COUNTY	TRAFFIC TYPE	SECTION LENGTH	*******ADT******* 81	82	83	VEH MILES
0+0.000	JCT FAP 20							
		DAWSON	ALL VEHICLES	23.435	239	265	184	4325
23+0.435	JCT FAS 470							
		DAWSON	ALL VEHICLES	19.880	196	230	203	4035
43+0.315	JCT FAP 51							
		DAWSON	ALL VEHICLES	0.196	310	306	310	60
43+0.511	ENT RICHEY CL							
		DAWSON	ALL VEHICLES	0.507	382	331	328	166
44+0.018	LV RICHEY CL							
		DAWSON	ALL VEHICLES	9.528	110	115	117	1120
53+0.546	DAWSON CO LN RICHLAND CO							
		RICHLAND	ALL VEHICLES	1.420	95	95	100	142
54+0.966	RICHLAND CO LN DAWSON CO							
		DAWSON	ALL VEHICLES	7.820	90	81	85	664
62+0.786	DAWSON CO LN MCCONE CO							
		MCCONE	ALL VEHICLES	6.200	59	64	66	412
68+0.986	JCT FAP 25							

FAS 257

0+0.000	JCT I 90							
		MINERAL	ALL VEHICLES	0.855	1090	1289	1580	1350
0+0.855	LV SUPERIOR CL							
		MINERAL	ALL VEHICLES	4.953	640	792	940	4655
5+0.808	LOLO NATL. FOREST BOUNDARY							

FAS 258

MILE POST	SECTION DESCRIPTION	COUNTY	TRAFFIC TYPE	SECTION LENGTH	ADT 81	ADT 82	ADT 83	VEH MILES
0+0.000	JCT CO RD FT PECK IR							
			ALL VEHICLES		420	380	490	63
		SHERIDAN	COMMERCIAL	0.129	35	32	41	5
0+0.129	LV FORT PECK IR							
			ALL VEHICLES		420	380	490	425
		SHERIDAN	COMMERCIAL	0.868	35	32	41	36
0+0.997	JCT FAP 22							
			ALL VEHICLES		442	354	329	4091
		SHERIDAN	COMMERCIAL	12.400	37	30	28	347
13+0.397	JCT FAS 516							
			ALL VEHICLES		487	440	300	1923
		SHERIDAN	COMMERCIAL	6.411	41	37	25	163
19+0.808	MONTANA-NORTH DAKOTA STATE LINE							

FAS 261

0+0.000	JCT I 94 AT WIBAUX							
		WIBAUX	ALL VEHICLES	0.081	335	300	310	25
0+0.081	LV WIBAUX CL							
		WIBAUX	ALL VEHICLES	11.919	217	209	216	2583
12+0.000	JCT CO RD							
		WIBAUX	ALL VEHICLES	13.506	97	83	85	1148
25+0.506	WIBAUX CO LN RICHLAND CO							
		RICHLAND	ALL VEHICLES	22.864	247	252	255	5847
48+0.370	JCT FAP 26							

FAS 263

MILE POST	SECTION DESCRIPTION	COUNTY	TRAFFIC TYPE	SECTION LENGTH	*******ADT******* 81	82	83	VEH MILES
0+0.000	JCT FAU 8124 FAS 430	MISSOULA	ALL VEHICLES	10.381	1756	1957	2240	23257
10+0.381	JCT FAS 474	MISSOULA	ALL VEHICLES	4.328	624	608	600	2596
14+0.709	JCT I 90							

FAS 267

0+0.000	JCT FAU 8115 NORTH OF MISSOULA	MISSOULA	ALL VEHICLES	1.126	1985	2380	2490	2803
1+0.126	JCT CO RD							

FAS 269

0+0.000	JCT FAP 7	RAVALLI	ALL VEHICLES	0.059	2315	2501	2840	167
0+0.059	LV HAMILTON CL	RAVALLI	ALL VEHICLES	5.610	1611	1790	1827	10252
5+0.669	JCT FAS 373	RAVALLI	ALL VEHICLES	9.500	993	1113	1389	13199
15+0.169	JCT FAS 370	RAVALLI	ALL VEHICLES	4.347	1630	1658	2040	8867
19+0.516	ENT STEVENSVILLE CL	RAVALLI	ALL VEHICLES	0.540	2632	2776	2916	1574
20+0.056	JCT FAS 203 LV STEVENSVILLE CL	RAVALLI	ALL VEHICLES	1.308	2475	2840	2610	3413
21+0.364	JCT FAP 7							

FAS 270

MILE POST	SECTION DESCRIPTION	COUNTY	TRAFFIC TYPE	SECTION LENGTH	*******ADT******* 81	82	83	VEH MILES
0+0.000	JCT FAS 323	CARTER	ALL VEHICLES	21.502	27	27	35	752
21+0.502	JCT CO RD							

FAS 271

0+0.000	JCT FAP 19 SPUR	GRANITE	ALL VEHICLES	0.028	150	170	230	6
0+0.028	LV DRUMMOND CL	GRANITE	ALL VEHICLES	1.367	124	134	204	280
1+0.395	JCT S FRTG RD I 90	GRANITE	ALL VEHICLES	5.882	85	65	75	441
7+0.277	GRANITE CO LN POWELL CO	POWELL	ALL VEHICLES	15.088	122	83	91	1378
22+0.365	JCT FAP 41							

FAS 273

0+0.000	JCT FAP 47	DEER LODGE	ALL VEHICLES	11.213	356	374	382	4284
11+0.213	GALEN NOT INC	DEER LODGE	ALL VEHICLES	0.966	310	373	355	342
12+0.179	JCT FRONTAGE RD	DEER LODGE	ALL VEHICLES	0.078	370	390	400	31
12+0.257	JCT I 90 GALEN INT							

MILE POST	SECTION DESCRIPTION	COUNTY	TRAFFIC TYPE	SECTION LENGTH	*******ADT******* 81	82	83	VEH MILES
	FAS 274							
0+0.000	JCT FAP 19							
		DEER LODGE	ALL VEHICLES		174	200	218	4818
			COMMERCIAL	22.022	12	14	16	356
22+0.022	JCT FAP 46							
	FAS 276							
0+0.000	JCT I 15 ROCKER INT							
		SILVER BOW	ALL VEHICLES	7.780	116	114	116	908
7+0.780	ENT DEER LODGE NF							
		SILVER BOW	ALL VEHICLES	0.200	40	48	50	10
7+0.980	JCT CO RD							
	FAS 277							
0+0.000	JCT FAP 23							
		CARTER	ALL VEHICLES	33.564	34	40	79	2677
33+0.564	JCT FAS 323							
	FAS 278							
0+0.000	JCT I 15							
		BEAVERHEAD	ALL VEHICLES	43.032	338	312	327	14087
43+0.032	JACKSON NOT INC							

FAS 278

MILE POST	SECTION DESCRIPTION	COUNTY	TRAFFIC TYPE	SECTION LENGTH	*******ADT******* 81	82	83	VEH MILES
43+0.032	JACKSON NOT INC	BEAVERHEAD	ALL VEHICLES	18.080	300	275	365	6599
61+0.112	JCT FAP 46 W OF WISDOM							

FAS 279

0+0.000	JCT I 15 LINCOLN INT	LEWIS AND CLARK	ALL VEHICLES	0.198	1495	1420	1480	293
0+0.198	JCT FAS 229	LEWIS AND CLARK	ALL VEHICLES	9.329	906	744	758	7080
9+0.527	JCT FAS 216	LEWIS AND CLARK	ALL VEHICLES	5.716	465	496	355	2033
15+0.243	CANYON CREEK NOT INC	LEWIS AND CLARK	ALL VEHICLES	7.206	302	275	275	1981
22+0.449	WILBORN NOT INC	LEWIS AND CLARK	ALL VEHICLES	10.302	270	232	275	2833
32+0.755	LV LEWIS & CLARK NF	LEWIS AND CLARK	ALL VEHICLES	6.239	272	190	300	1871
38+0.991	JCT FAP 24							

FAS 280

0+0.000	JCT FAU 5802	LEWIS AND CLARK	ALL VEHICLES	4.636	2031	2143	1899	8808
4+0.636	JCT CO RD	LEWIS AND CLARK	ALL VEHICLES	9.528	400	496	452	4313
14+0.164	ENT HELENA NF							

FAS 280

MILE POST	SECTION DESCRIPTION	COUNTY	TRAFFIC TYPE	SECTION LENGTH	*******ADT******* 81	82	83	VEH MILES
14+0.164	ENT HELENA NF							
		LEWIS AND CLARK	ALL VEHICLES	2.400	175	247	245	588
16+0.564	JCT CO RD AT YORK END FH 29							

FAS 283

0+0.000	JCT FAP 13							
		MADISON	ALL VEHICLES	5.732	185	165	165	945
5+0.732	PONY NOT INC							
		MADISON	ALL VEHICLES	0.694	165	130	130	90
6+0.426	JCT CO RD							

FAS 284

0+0.000	JCT FAP 8							
		JEFFERSON	ALL VEHICLES	0.464	403	408	435	201
0+0.464	JEFFERSON CO LN LEWIS & CLARK CO							
		LEWIS AND CLARK	ALL VEHICLES	8.339	527	582	618	5157
8+0.803	JCT CO RD							
		LEWIS AND CLARK	ALL VEHICLES	6.761	300	428	453	3067
15+0.564	LEWIS & CLARK CO LN BROADWATER CO							
		BROADWATER	ALL VEHICLES	3.346	95	75	80	267
18+0.910	JCT CO RD							
		BROADWATER	ALL VEHICLES	16.571	155	137	134	2230
35+0.481	JCT CO RD							
		BROADWATER	ALL VEHICLES	7.232	377	360	380	2748
42+0.713	JCT FAP 14							

FAS 285

MILE POST	SECTION DESCRIPTION	COUNTY	TRAFFIC TYPE	SECTION LENGTH	ADT 81	ADT 82	ADT 83	VEH MILES
0+0.000	JCT FAP 8							
		BROADWATER	ALL VEHICLES	5.601	360	310	260	1456
5+0.601	JCT FAS 437							
		BROADWATER	ALL VEHICLES	3.819	175	141	105	400
9+0.420	JCT CO RD							

FAS 286

0+0.000	JCT FAS 205							
		GALLATIN	ALL VEHICLES	3.948	220	610	390	1539
3+0.948	TRIDENT NOT INC							

FAS 287

0+0.000	JCT FAP 13							
		GALLATIN	ALL VEHICLES	0.370	995	982	1040	384
0+0.370	LV THREE FORKS CL							
		GALLATIN	ALL VEHICLES	6.130	365	318	329	2019
6+0.500	WILLOW CREEK NOT INC							
		GALLATIN	ALL VEHICLES	1.497	205	215	215	321
7+0.997	JCT CO RD							

FAS 288

MILE POST	SECTION DESCRIPTION	COUNTY	TRAFFIC TYPE	SECTION LENGTH	*******ADT******* 81	82	83	VEH MILES
0+0.000	JCT I 90 MANHATTAN INT JCT FAS 346							
		GALLATIN	ALL VEHICLES	6.140	558	589	594	3650
6+0.140	JCT FAS 347							
		GALLATIN	ALL VEHICLES	10.251	429	471	520	5333
16+0.391	JCT FAP 84							

FAS 290

0+0.000	JCT FAS 291 IN BELGRADE							
		GALLATIN	ALL VEHICLES	0.499	3300	3142	3258	1625
0+0.499	JCT FAS 205							
		GALLATIN	ALL VEHICLES	0.627	1387	1337	1399	877
1+0.126	LV BELGRADE CL							
		GALLATIN	ALL VEHICLES	7.209	421	392	416	3005
8+0.335	JCT FAS 346							
		GALLATIN	ALL VEHICLES	8.012	117	135	195	1562
16+0.347	JCT CO RD							

FAS 291

0+0.000	JCT I 90 BELGRADE INT							
		GALLATIN	ALL VEHICLES	0.076	4335	4330	4350	330
0+0.076	ENT BELGRADE CL							
		GALLATIN	ALL VEHICLES	0.251	4335	4330	4350	1091
0+0.327	JCT FAS 290							
		GALLATIN	ALL VEHICLES	0.498	2948	2781	3108	1547
0+0.825	LV BELGRADE CL							

MILE POST	SECTION DESCRIPTION	COUNTY	TRAFFIC TYPE	SECTION LENGTH	ADT 81	ADT 82	ADT 83	VEH MILES
FAS 291								
0+0.825	LV BELGRADE CL	GALLATIN	ALL VEHICLES	0.003	3240	3047	3570	10
0+0.828	JCT FAS 205							
FAS 294								
0+0.000	JCT FAP 59	MEAGHER	ALL VEHICLES	27.053	94	191	178	4827
27+0.053	MARTINSDALE NOT INC	MEAGHER	ALL VEHICLES	2.120	147	250	265	561
29+0.173	JCT FAP 14							
FAS 295								
0+0.000	JCT FAP 11	PARK	ALL VEHICLES	16.229	94	128	152	2479
16+0.229	JCT I 90							
FAS 297								
0+0.000	JCT FAP 14	WHEATLAND	ALL VEHICLES	8.711	46	57	66	576
8+0.711	HEDGESVILLE NOT INC							

FAS 297

MILE POST	SECTION DESCRIPTION	COUNTY	TRAFFIC TYPE	SECTION LENGTH	*******ADT******* 81	82	83	VEH MILES
8+0.711	HEDGESVILLE NOT INC							
		WHEATLAND	ALL VEHICLES	31.332	58	59	59	1866
40+0.043	ENT JUDITH GAP CL							
		WHEATLAND	ALL VEHICLES	0.292	187	156	180	52
40+0.335	JCT FAP 63							

FAS 298

0+0.000	JCT FAP 91 BEG FH 64							
		SWEET GRASS	ALL VEHICLES	0.884	1660	1814	1620	1432
0+0.884	LV BIG TIMBER CL							
		SWEET GRASS	ALL VEHICLES	24.752	250	248	463	11473
25+0.636	GALLATIN NF BDRY END FH 64 ON S 298							

FAS 300

0+0.000	JCT FAP 14 IN RYEGATE							
		GOLDEN VALLEY	ALL VEHICLES	0.572	422	376	370	211
0+0.572	LV RYEGATE CL							
		GOLDEN VALLEY	ALL VEHICLES	10.747	91	119	114	1226
11+0.319	JCT CO RD							

FAS 302

MILE POST	SECTION DESCRIPTION	COUNTY	TRAFFIC TYPE	SECTION LENGTH	*******ADT******* 81	82	83	VEH MILES
0+0.000	JCT FAS 429 & FAU 1002							
		YELLOWSTONE	ALL VEHICLES	15.984	1305	1604	1746	27922
15+0.988	YELLOWSTONE CO LN STILLWATER CO							
		STILLWATER	ALL VEHICLES	1.392	200	200	185	257
17+0.380	JCT CO RD AT MOLT NOT INC							

FAS 306

0+0.000	JCT FAP 78 IN COLUMBUS							
		STILLWATER	ALL VEHICLES	0.225	2050	1860	3040	684
0+0.225	LV COLUMBUS CL							
		STILLWATER	ALL VEHICLES	0.882	600	660	1239	1093
1+0.107	JCT FORMER FAP 2-FRONTAGE RD							
		STILLWATER	ALL VEHICLES	24.274	146	115	130	3157
25+0.381	RAPELJE NOT INC							

FAS 308

0+0.000	JCT FAP 28							
			ALL VEHICLES		740	759	620	174
		CARBON	COMMERCIAL	0.282	44	51	42	11
0+0.282	ENT RED LODGE CL							
		CARBON	ALL VEHICLES	0.599	730	730	615	368
0+0.881	LV RED LODGE CL							
			ALL VEHICLES		566	542	520	2903
		CARBON	COMMERCIAL	5.575	34	36	35	197
6+0.613	ENT BEARCREEK CL							

FAS 308

MILE POST	SECTION DESCRIPTION	COUNTY	TRAFFIC TYPE	SECTION LENGTH	*******ADT******* 81	82	83	VEH MILES
6+0.613	ENT BEARCREEK CL							
		CARBON	ALL VEHICLES	0.493	425	490	420	207
7+0.102	LV BEARCREEK CL							
			ALL VEHICLES		427	490	420	3151
		CARBON	COMMERCIAL	7.504	25	33	28	214
14+0.624	JCT FAP 72							

FAS 310

0+0.000	JCT I 94 CUSTER INT							
		YELLOWSTONE	ALL VEHICLES	1.090	144	280	230	250
1+0.090	JCT FAS 311							
		YELLOWSTONE	ALL VEHICLES	27.668	30	40	30	830
28+0.758	YELLOWSTONE CO LN MUSSELSHELL CO							
		MUSSELSHELL	ALL VEHICLES	13.567	39	53	43	593
42+0.325	MUSSELSHELL NOT INC							
		MUSSELSHELL	ALL VEHICLES	0.889	196	177	182	162
43+0.214	JCT FAP 14							

FAS 311

0+0.000	JCT FAS 310							
		YELLOWSTONE	ALL VEHICLES	5.002	57	76	60	300
5+0.002	YELLOWSTONE CO LN TREASURE CO							
		TREASURE	ALL VEHICLES	12.034	99	106	104	1256
17+0.036	MYERS NOT INC							
		TREASURE	ALL VEHICLES	6.951	216	226	217	1513
24+0.013	JCT FAP 79							

FAS 313

MILE POST	SECTION DESCRIPTION	COUNTY	TRAFFIC TYPE	SECTION LENGTH	******ADT****** 81	82	83	VEH MILES
0+0.000	JCT FAP 48	BIG HORN	ALL VEHICLES	1.283	3922	3763	3899	5002
1+0.283	LV HARDIN CL	BIG HORN	ALL VEHICLES	0.237	1170	1190	1220	289
1+0.520	ENT CROW IR	BIG HORN	ALL VEHICLES	7.679	674	811	825	6339
9+0.199	JCT CO RD	BIG HORN	ALL VEHICLES	14.396	372	525	535	7701
23+0.595	ST XAVIER NOT INC	BIG HORN	ALL VEHICLES	10.633	284	469	479	5103
34+0.228	JCT FAS 463	BIG HORN	ALL VEHICLES	4.400	250	350	360	1584
38+0.628	JCT CO RD							

FAS 314

0+0.000	JCT WYOMING STATE LINE-FAS 389	BIG HORN	ALL VEHICLES	17.500	553	414	406	7107
17+0.500	JCT FAS 566	BIG HORN	ALL VEHICLES	14.540	100	120	113	1655
31+1.040	ENT NORTH.CHEYENNE IND.RES.	BIG HORN	ALL VEHICLES	12.386	152	195	185	2291
44+0.051	JCT FAP 37							

FAS 317

MILE POST	SECTION DESCRIPTION	COUNTY	TRAFFIC TYPE	SECTION LENGTH	*******ADT******* 81	82	83	VEH MILES
0+0.000	JCT FAP 5							
		FLATHEAD	ALL VEHICLES	2.706	1305	1224	1010	2733
2+0.706	JCT FAU 6715							
		FLATHEAD	ALL VEHICLES	1.782	1510	1586	1080	1924
4+0.488	JCT FAP 1							

FAS 320

0+0.000	JCT FAP 2							
		FALLON	ALL VEHICLES	4.216	50	65	45	189
4+0.216	FALLON CO LN CUSTER CO							
		CUSTER	ALL VEHICLES	1.353	50	60	40	54
5+0.569	ENT ISMAY CL							
		CUSTER	ALL VEHICLES	0.510	50	60	40	20
6+0.079	JCT CO RD							

FAS 322

0+0.000	JCT FAP 27							
		FALLON	ALL VEHICLES	26.914	78	74	76	2057
26+0.914	JCT FAP 27							

FAS 323

MILE POST	SECTION DESCRIPTION	COUNTY	TRAFFIC TYPE	SECTION LENGTH	*******ADT******* 81	82	83	VEH MILES
0+0.000	JCT FAP 27							
		CARTER	ALL VEHICLES	0.244	650	750	750	183
0+0.244	LV EKALAKA CL							
			ALL VEHICLES		525	620	620	2852
		CARTER	COMMERCIAL	4.600	48	70	63	293
4+0.844	ENT CUSTER NF							
			ALL VEHICLES		325	417	420	1138
		CARTER	COMMERCIAL	2.711	30	47	43	117
7+0.555	LV CUSTER NF							
			ALL VEHICLES		150	183	186	2584
		CARTER	COMMERCIAL	13.827	14	20	19	266
21+0.382	BELLTOWER NOT INC							
			ALL VEHICLES		74	97	100	1101
		CARTER	COMMERCIAL	11.016	6	11	10	113
32+0.398	JCT FAS 277							
			ALL VEHICLES		45	85	90	2304
		CARTER	COMMERCIAL	25.610	4	9	9	237
58+0.008	JCT FAS 270 ALBION NOT INC							
			ALL VEHICLES		100	107	110	1510
		CARTER	COMMERCIAL	13.731	9	12	11	155
71+0.739	JCT FAP 23							

FAS 324

0+0.000	JCT I 15 HORSE PRAIRIE INT							
		BEAVERHEAD	ALL VEHICLES	12.089	231	199	193	2341
12+0.089	GRANT NOT INC							
		BEAVERHEAD	ALL VEHICLES	21.865	104	93	79	1738
33+0.954	MONTANA-IDAHO STATE LINE							

FAS 325

MILE POST	SECTION DESCRIPTION	COUNTY	TRAFFIC TYPE	SECTION LENGTH	*******ADT******* 81	82	83	VEH MILES
0+0.000	JCT FAP 1	BLAINE	ALL VEHICLES	13.102	102	79	87	1146
13+0.102	JCT CO RD							

FAS 327

0+0.000	JCT FAP 1	ROOSEVELT	ALL VEHICLES	0.009	670	660	650	5
0+0.009	ENT BAINVILLE CL	ROOSEVELT	ALL VEHICLES	1.142	454	401	400	457
1+0.151	LV BAINVILLE CL	ROOSEVELT	ALL VEHICLES	6.486	185	136	145	944
7+0.637	JCT CO RD	ROOSEVELT	ALL VEHICLES	4.615	200	115	120	553
12+0.252	JCT FAS 469	ROOSEVELT	ALL VEHICLES	3.000	240	220	210	630
15+0.252	MONTANA N DAKOTA STATE LINE							

FAS 330

0+0.000	JCT I 15 ULM INT	CASCADE	ALL VEHICLES	17.575	94	98	93	1638
17+0.575	JCT CO RD	CASCADE	ALL VEHICLES	2.460	32	27	24	61
20+0.035	JCT CO RD	CASCADE	ALL VEHICLES	10.791	45	38	30	323
30+0.826	JCT CO RD							

FAS 330

MILE POST	SECTION DESCRIPTION	COUNTY	TRAFFIC TYPE	SECTION LENGTH	*******ADT******* 81	82	83	VEH MILES
30+0.826	JCT CO RD							
		CASCADE	ALL VEHICLES	6.129	144	133	92	566
36+0.955	ENT CASCADE CL							
		CASCADE	ALL VEHICLES	0.182	632	566	630	114
37+0.137	JCT FAP 68							

FAS 331

0+0.000	JCT FAP 60							
		CASCADE	ALL VEHICLES	0.926	650	680	700	648
0+0.926	ENT BELT CL							
		CASCADE	ALL VEHICLES	0.613	892	955	974	597
1+0.539	LV BELT CL							
		CASCADE	ALL VEHICLES	8.542	230	235	275	2349
10+0.081	JCT FAS 228							

FAS 332

0+0.000	JCT FAP 23							
		CUSTER	ALL VEHICLES	20.397	111	130	153	3123
20+0.397	GARLAND NOT INC							
		CUSTER	ALL VEHICLES	16.860	65	53	45	761
37+0.257	CUSTER CO LN ROSEBUD CO							
		ROSEBUD	ALL VEHICLES	12.924	50	45	35	452
50+0.181	JCT FAS 447							

FAS 333

MILE POST	SECTION DESCRIPTION	COUNTY	TRAFFIC TYPE	SECTION LENGTH	*******ADT******* 81	82	83	VEH MILES
0+0.000	JCT FAP 2	CUSTER	ALL VEHICLES	18.302	53	80	127	2335
18+0.302	MIZPAH NOT INC							

FAS 335

0+0.000	JCT FAU 5004-GLENDIVE CL	DAWSON	ALL VEHICLES	13.827	467	413	401	5554
13+0.827	JCT CO RD							

FAS 336

0+0.000	JCT FAP 27	FALLON	ALL VEHICLES	7.899	55	46	50	394
7+0.899	OLLIE NOT INC	FALLON	ALL VEHICLES	4.010	47	40	40	160
11+0.909	FALLON CO LN WIBAUX CO	WIBAUX	ALL VEHICLES	1.000	42	41	45	45
12+0.909	JCT FAS 413	WIBAUX	ALL VEHICLES	0.300	70	78	80	24
13+0.209	CARLYLE NOT INC	WIBAUX	ALL VEHICLES	1.600	80	105	110	176
14+0.809	MONT N DAKOTA STATE LINE							

FAS 338

MILE POST	SECTION DESCRIPTION	COUNTY	TRAFFIC TYPE	SECTION LENGTH	ADT 81	ADT 82	ADT 83	VEH MILES
0+0.000	JCT FAS 241	BLAINE	ALL VEHICLES	21.572	71	71	89	1921
21+0.572	JCT CO RD							

FAS 340

0+0.000	JCT I 94 FALLON INT	PRAIRIE	ALL VEHICLES	7.403	259	285	288	2137
7+0.403	JCT FAS 504	PRAIRIE	ALL VEHICLES	11.504	58	73	66	768
18+0.907	JCT CO RD							

FAS 341

0+0.000	JCT FAP 57	GARFIELD	ALL VEHICLES	7.426	40	40	50	371
7+0.426	JCT CO RD	GARFIELD	ALL VEHICLES	13.876	35	37	45	631
21+0.302	JCT CO RD							

FAS 342

MILE POST	SECTION DESCRIPTION	COUNTY	TRAFFIC TYPE	SECTION LENGTH	*******ADT******* 81	82	83	VEH MILES
0+0.000	JCT FAP 37	BIG HORN	ALL VEHICLES	0.880	560	490	500	440
0+0.880	JCT CO RD							

FAS 343

0+0.000	JCT I 15 KEVIN-OILMONT INT	TOOLE	ALL VEHICLES	17.915	184	165	227	4084
17+0.915	JCT FAS 552	TOOLE	ALL VEHICLES	4.343	110	93	90	390
22+0.258	JCT FAS 217	TOOLE	ALL VEHICLES	21.047	103	108	110	2322
43+0.305	JCT FAP 1 AT GALATA							

FAS 344

0+0.000	JCT FAP 1 NEAR BROCKTON	ROOSEVELT	ALL VEHICLES	11.240	142	132	124	1399
11+0.240	JCT CO RD	ROOSEVELT	ALL VEHICLES	21.469	150	123	132	2835
32+0.709	LV FORT PECK IR	ROOSEVELT	ALL VEHICLES	4.036	260	225	235	948
36+0.745	JCT FAP 22							

FAS 345

MILE POST	SECTION DESCRIPTION	COUNTY	TRAFFIC TYPE	SECTION LENGTH	ADT 81	ADT 82	ADT 83	VEH MILES
0+0.000	JCT FAP 50	GALLATIN	ALL VEHICLES	12.032	773	808	914	10999
12+0.032	JCT FAU 1201 NEAR BOZEMAN							

FAS 346

0+0.000	JCT I 90 MANHATTAN INT FAS 288	GALLATIN	ALL VEHICLES	0.276	1540	1632	2220	612
0+0.276	ENT MANHATTAN CL	GALLATIN	ALL VEHICLES	0.258	1821	1870	2230	575
0+0.534	JCT FAS 205	GALLATIN	ALL VEHICLES	0.720	812	843	895	644
1+0.254	LV MANHATTAN CL	GALLATIN	ALL VEHICLES	6.717	198	237	265	1785
7+0.971	JCT FAS 290							

FAS 347

0+0.000	JCT FAS 288	GALLATIN	ALL VEHICLES	6.473	1132	1086	1241	8035
6+0.473	JCT FAP 85							

MILE POST	SECTION DESCRIPTION	COUNTY	TRAFFIC TYPE	SECTION LENGTH	******ADT****** 81	82	83	VEH MILES
	FAS 348							
0+0.000	JCT FAP 19	GRANITE	ALL VEHICLES	14.298	120	99	108	1553
14+0.298	JCT CO RD							
	FAS 350							
0+0.000	JCT FAP 22	SHERIDAN	ALL VEHICLES	1.913	160	170	130	248
1+0.913	HOMESTEAD NOT INC	SHERIDAN	ALL VEHICLES	1.096	125	132	105	115
3+0.009	LV MED LAKE NATL WL-ENT FT PECK IR	SHERIDAN	ALL VEHICLES	2.483	90	95	80	198
5+0.492	JCT CO RD							
	FAS 352							
0+0.000	JCT FAP 5 DAYTON FLATHEAD IR	LAKE	ALL VEHICLES	6.694	190	202	230	1539
6+0.694	JCT CO RD-END CONN							

FAS 354

MILE POST	SECTION DESCRIPTION	COUNTY	TRAFFIC TYPE	SECTION LENGTH	ADT 81	ADT 82	ADT 83	VEH MILES
0+0.000	JCT FAP 5							
		LAKE	ALL VEHICLES	0.802	2563	2596	2102	1685
0+0.802	LV POLSON CL							
		LAKE	ALL VEHICLES	12.380	124	131	149	1849
13+0.182	JCT FAS 211							

FAS 357

0+0.000	JCT FAP 29							
		MADISON	ALL VEHICLES	11.062	242	239	247	2733
11+0.062	JCT CO RD							
		MADISON	ALL VEHICLES	12.955	107	115	119	1554
24+0.017	JCT CO RD							
		MADISON	ALL VEHICLES	26.360	171	133	147	3879
50+0.377	JCT FAP 13							

FAS 358

0+0.000	JCT FAP 44 AT VALIER							
		PONDERA	ALL VEHICLES	0.164	842	803	1020	167
0+0.164	LV VALIER CL							
		PONDERA	ALL VEHICLES	7.222	286	323	375	2711
7+0.386	ENT BLACKFEET IR							
		PONDERA	ALL VEHICLES	10.317	274	270	318	3281
17+0.703	PONDERA CO LN GLACIER CO							
		GLACIER	ALL VEHICLES	10.151	407	371	427	4339
27+0.854	JCT FAP 1							

FAS 359

MILE POST	SECTION DESCRIPTION	COUNTY	TRAFFIC TYPE	SECTION LENGTH	*******ADT******* 81	82	83	VEH MILES
0+0.000	JCT FAP 69							
		JEFFERSON	ALL VEHICLES		680	640	740	985
			COMMERCIAL	1.332	80	69	84	112
1+0.332	JCT I 90 CARDWELL INT							
		JEFFERSON	ALL VEHICLES		687	497	503	288
			COMMERCIAL	0.573	81	53	57	32
1+0.905	CARDWELL NOT INC							
		JEFFERSON	ALL VEHICLES		565	380	400	144
			COMMERCIAL	0.361	67	41	45	16
2+0.266	JEFFERSON CO LN MADISON CO							
		MADISON	ALL VEHICLES		565	380	400	19
			COMMERCIAL	0.049	67	41	45	2
2+0.315	JCT FAS 549 END OVERLAY SR 359 2 2							
		MADISON	ALL VEHICLES		270	254	286	3906
			COMMERCIAL	13.622	32	27	32	445
15+0.937	JCT FAP 13							

FAS 360

0+0.000	JCT FAP 14 BEG FH 65(ON FAS 360)	MEAGHER	ALL VEHICLES	0.473	677	703	788	373
0+0.473	LV WHITE SULPHUR SPRINGS	MEAGHER	ALL VEHICLES	8.481	316	306	318	2701
8+0.954	JCT CO RD	MEAGHER	ALL VEHICLES	10.239	177	140	135	1389
19+0.193	JCT CO RD END FH 65							

FAS 361

MILE POST	SECTION DESCRIPTION	COUNTY	TRAFFIC TYPE	SECTION LENGTH	*******ADT******* 81	82	83	VEH MILES
0+0.000	JCT I 15 MELROSE INT							
		MADISON	ALL VEHICLES	18.840	65	67	38	734
18+0.840	ENT TWIN BRIDGES CL							
		MADISON	ALL VEHICLES	0.162	120	115	90	14
19+0.002	JCT FAP 49							

FAS 363

0+0.000	JCT FAP 1							
		PHILLIPS	ALL VEHICLES	11.642	145	157	163	1902
11+0.642	JCT FAP 61							

FAS 365

0+0.000	JCT CO RD AT BRADY							
		PONDERA	ALL VEHICLES	0.510	499	459	384	196
0+0.510	JCT I 15 BRADY INT							
		PONDERA	ALL VEHICLES	19.796	186	165	97	1937
20+0.306	PONDERA CO LN CHOUTEAU CO							
		CHOUTEAU	ALL VEHICLES	4.002	70	58	40	160
24+0.308	JCT FAS 225							

FAS 366

MILE POST	SECTION DESCRIPTION	COUNTY	TRAFFIC TYPE	SECTION LENGTH	*******ADT******* 81	82	83	VEH MILES
0+0.000	JCT I 15 LEDGER INT							
		PONDERA	ALL VEHICLES	12.538	134	163	197	2472
12+0.538	PONDERA TOOLE CO LN JCT FAS 417							
		TOOLE	ALL VEHICLES	17.065	83	115	140	2390
29+0.603	JCT FAS 225							
		TOOLE	ALL VEHICLES	2.045	62	85	105	214
31+0.648	TOOLE CO LN LIBERTY CO							
		LIBERTY	ALL VEHICLES	17.955	53	59	70	1273
49+0.603	JCT FAS 223							

FAS 370

0+0.000	JCT FAP 7							
		RAVALLI	ALL VEHICLES	1.958	830	745	740	1448
1+0.958	JCT FAS 269							

FAS 373

0+0.000	JCT FAP 7							
			ALL VEHICLES		1659	1580	1845	3734
		RAVALLI	COMMERCIAL	2.024	121	105	129	261
2+0.024	JCT FAS 269							
			ALL VEHICLES		503	585	559	1399
		RAVALLI	COMMERCIAL	2.500	36	39	39	97
4+0.524	JCT CO RD							

FAS 374

MILE POST	SECTION DESCRIPTION	COUNTY	TRAFFIC TYPE	SECTION LENGTH	*******ADT******* 81	82	83	VEH MILES
0+0.000	JCT FAP 22	SHERIDAN	ALL VEHICLES	6.047	365	285	255	1541
6+0.047	ENT OUTLOOK CL	SHERIDAN	ALL VEHICLES	0.636	402	293	285	181
6+0.683	JCT CO RD							

FAS 375

0+0.000	JCT FAP 29	SILVER BOW	ALL VEHICLES	3.922	595	591	645	2529
3+0.922	JCT FAU 1807							

FAS 379

0+0.000	JCT I 15 DUTTON INT	TETON	ALL VEHICLES	14.073	105	97	133	1884
14+0.073	TETON CO LN CHOUTEAU CO	CHOUTEAU	ALL VEHICLES	4.002	60	60	85	340
18+0.075	JCT FAS 225							

FAS 381

MILE POST	SECTION DESCRIPTION	COUNTY	TRAFFIC TYPE	SECTION LENGTH	*******ADT******* 81	82	83	VEH MILES
0+0.000	JCT FAP 14	MUSSELSHELL	ALL VEHICLES	16.385	52	67	73	1212
16+0.385	JCT CO RD							

FAS 382

0+0.000	JCT FAP 6 FLATHEAD IR	SANDERS	ALL VEHICLES	7.585	190	184	200	1517
7+0.585	CAMAS PRAIRE NOT INC	SANDERS	ALL VEHICLES	8.183	232	215	235	1929
15+0.768	JCT FAP 36							

FAS 384

0+0.000	JCT FAP 48	BIG HORN	ALL VEHICLES	12.587	440	322	355	4468
12+0.587	LV CROW IR	BIG HORN	ALL VEHICLES	2.013	400	215	240	483
14+0.600	JCT CO RD	BIG HORN	ALL VEHICLES	16.849	337	179	174	2932
31+0.449	BIG HORN CO LN TREASURE	TREASURE	ALL VEHICLES	26.278	83	67	72	1911
57+0.727	JCT I 94 SARPY CREEK INT							

FAS 386

MILE POST	SECTION DESCRIPTION	COUNTY	TRAFFIC TYPE	SECTION LENGTH	*******ADT******* 81	82	83	VEH MILES
0+0.000	JCT FAP 10							
		CHOUTEAU	ALL VEHICLES	1.468	720	720	830	1218
1+0.468	ENT FORT BENTON CL							
		CHOUTEAU	ALL VEHICLES	0.260	910	902	1045	271
1+0.728	JCT FAP 80							

FAS 387

0+0.000	JCT FAP 10							
		CHOUTEAU	ALL VEHICLES	1.656	370	370	360	596
1+0.656	ENT FT BENTON CL							
		CHOUTEAU	ALL VEHICLES	1.146	950	741	924	1059
2+0.802	JCT FAP 80							

FAS 391

0+0.000	JCT FAP 23							
		POWDER RIVER	ALL VEHICLES	10.360	53	66	74	771
10+0.360	JCT CO RD							
		POWDER RIVER	ALL VEHICLES	13.957	20	20	30	418
24+0.317	JCT CO RD							

FAS 393

MILE POST	SECTION DESCRIPTION	COUNTY	TRAFFIC TYPE	SECTION LENGTH	*******ADT******* 81	82	83	VEH MILES
0+0.000	JCT FAP 29							
		SILVER BOW	ALL VEHICLES	5.689	615	613	619	3521
5+0.689	ENT DEER LODGE NF							
		SILVER BOW	ALL VEHICLES	1.000	195	153	155	155
6+0.689	DEER LODGE NF RECREATIONAL PARK							

FAS 396

0+0.000	JCT FAS 241 IN HARLEM							
		BLAINE	ALL VEHICLES	0.261	1120	1251	795	207
0+0.261	LV HARLEM CL							
		BLAINE	ALL VEHICLES	0.751	660	770	145	108
1+0.012	JCT CO RD							
		BLAINE	ALL VEHICLES	16.300	80	117	55	908
17+0.312	JCT CO RD							

FAS 400

0+0.000	JCT FAS 239							
		JUDITH BASIN	ALL VEHICLES	12.556	54	58	59	752
12+0.556	JCT CO RD							

FAS 402

MILE POST	SECTION DESCRIPTION	COUNTY	TRAFFIC TYPE	SECTION LENGTH	*******ADT******* 81	82	83	VEH MILES
0+0.000	JCT FAP 23	POWDER RIVER	ALL VEHICLES	7.802	112	141	120	936
7+0.802	JCT CO RD							

FAS 405

0+0.000	JCT FAP 1	ROOSEVELT	ALL VEHICLES	27.962	195	189	193	5405
27+0.962	ENT FROID CL	ROOSEVELT	ALL VEHICLES	0.637	836	685	691	440
28+0.599	LV FROID CL	ROOSEVELT	ALL VEHICLES	0.003	1065	865	870	2
28+0.602	JCT FAP 22							

FAS 408

0+0.000	JCT FAP 3 IN FAIRFIELD	TETON	ALL VEHICLES	0.284	700	770	739	209
0+0.284	LV FAIRFIELD CL		ALL VEHICLES		265	297	261	5064
		TETON	COMMERCIAL	19.334	30	30	28	546
19+0.771	JCT FAP 9							

FAS 409

MILE POST	SECTION DESCRIPTION	COUNTY	TRAFFIC TYPE	SECTION LENGTH	*******ADT******* 81	82	83	VEH MILES
0+0.000	JCT FAP 1							
		LIBERTY	ALL VEHICLES	9.303	164	77	84	790
9+0.303	JCT CO RD							
		LIBERTY	ALL VEHICLES	15.791	71	49	50	794
25+0.094	JCT CO RD							
		LIBERTY	ALL VEHICLES	9.686	34	40	50	484
34+0.780	JCT FAS 217							
		LIBERTY	ALL VEHICLES	6.500	17	32	25	162
41+0.280	MONTANA CANADIAN LINE							

FAS 411

0+0.000	JCT FAS 205							
		GALLATIN	ALL VEHICLES	11.500	599	584	703	8091
11+0.500	JCT CO RD							

FAS 413

0+0.000	JCT FAP 27							
			ALL VEHICLES		53	55	34	644
		WIBAUX	COMMERCIAL	18.401	6	18	7	140
18+0.401	JCT FAS 336							
			ALL VEHICLES		97	97	55	385
		WIBAUX	COMMERCIAL	7.012	11	32	11	84
25+0.413	JCT FAP 27							

FAS 416

MILE POST	SECTION DESCRIPTION	COUNTY	TRAFFIC TYPE	SECTION LENGTH	*******ADT******* 81	82	83	VEH MILES
0+0.000	JCT FAU 1013	YELLOWSTONE	ALL VEHICLES	9.191	840	854	862	7924
9+0.208	BOUNDRY CROW INDIAN RESERVATION							

FAS 417

0+0.000	JCT FAP 1	TOOLE	ALL VEHICLES	10.382	80	90	110	1142
10+0.382	TOOLE CO LN PONDERA CO	PONDERA	ALL VEHICLES	0.806	60	90	80	64
11+0.188	PONDERA CO LN TOOLE CO	TOOLE	ALL VEHICLES	5.365	60	82	60	321
16+0.553	JCT FAS 366							

FAS 419

0+0.000	JCT FAP 78 BEG FH 83(ON FAS 419)	STILLWATER	ALL VEHICLES		324	402	282	6341
			COMMERCIAL	22.464	23	54	28	646
22+0.464	JCT CO RD							

FAS 420

MILE POST	SECTION DESCRIPTION	COUNTY	TRAFFIC TYPE	SECTION LENGTH	*******ADT******* 81	82	83	VEH MILES
0+0.000	JCT FAP 78	STILLWATER	ALL VEHICLES	6.943	304	274	183	1272
6+0.943	JCT CO RD							

FAS 421

0+0.000	JCT FAP 78	STILLWATER	ALL VEHICLES	8.626	184	202	201	1735
8+0.626	STILLWATER CO LN CARBON CO	CARBON	ALL VEHICLES	9.502	146	199	163	1551
18+0.128	JCT FAP 28							

FAS 422

0+0.000	JCT FAP 29	MADISON	ALL VEHICLES	8.602	94	92	92	793
8+0.602	MADISON CO LN JEFFERSON CO	JEFFERSON	ALL VEHICLES	0.045	157	166	170	7
8+0.647	JEFFERSON CO LN SILVER BOW CO	SILVER BOW	ALL VEHICLES	0.035	185	174	180	6
8+0.682	SILVER BOW CO LN JEFFERSON CO	JEFFERSON	ALL VEHICLES	0.202	185	174	180	36
8+0.884	JCT FAP 55							

FAS 424

MILE POST	SECTION DESCRIPTION	COUNTY	TRAFFIC TYPE	SECTION LENGTH	*******ADT******* 81	82	83	VEH MILES
0+0.000	JCT FAU 6706							
		FLATHEAD	ALL VEHICLES	5.180	1085	1079	1144	5928
5+0.180	JCT FAS 548							
		FLATHEAD	ALL VEHICLES	12.388	735	571	576	7147
17+0.568	JCT FAP 5							

FAS 426

0+0.000	JCT FAP 57							
		JUDITH BASIN	ALL VEHICLES	10.593	46	43	72	765
10+0.593	JUDITH BASIN CO LN FERGUS CO							
		FERGUS	ALL VEHICLES	15.811	97	156	159	2521
26+0.404	JCT FAS 237							
		FERGUS	ALL VEHICLES	0.515	270	380	390	200
26+0.919	JCT FAP 43							

FAS 427

0+0.000	JCT FAP 60							
		CASCADE	ALL VEHICLES	2.623	125	108	115	301
2+0.623	CASCADE CO LN JUDITH BASIN CO							
		JUDITH BASIN	ALL VEHICLES	9.713	157	154	153	1495
12+0.336	JCT FAP 57							

FAS 429

MILE POST	SECTION DESCRIPTION	COUNTY	TRAFFIC TYPE	SECTION LENGTH	*******ADT******* 81	82	83	VEH MILES
0+0.000	JCT FAU 1011							
		YELLOWSTONE	ALL VEHICLES	1.869	2680	2230	2630	4915
1+0.869	JCT SO FRONTAGE ROAD							
		YELLOWSTONE	ALL VEHICLES	2.511	2100	2162	2110	5298
4+0.380	JCT FAS 532 FAU 1010							
		YELLOWSTONE	ALL VEHICLES	1.002	3800	3620	3430	3436
5+0.382	JCT FAU 1008							
		YELLOWSTONE	ALL VEHICLES	0.500	4575	4580	4150	2075
5+0.882	JCT FAU 1006							
		YELLOWSTONE	ALL VEHICLES	0.510	4600	3928	3880	1978
6+0.392	JCT FAU 1004							
		YELLOWSTONE	ALL VEHICLES	0.995	3200	3365	3210	3193
7+0.387	JCT FAS 302 FAU 1002							

FAS 431

0+0.000	JCT FAP 3							
		TETON	ALL VEHICLES	7.069	307	276	275	1950
7+0.069	JCT CO RD							
		TETON	ALL VEHICLES	13.538	192	144	158	2141
20+0.607	JCT I 15 POWER INT							

FAS 432

0+0.000	JCT FAP 10 FAS 236							
		CHOUTEAU	ALL VEHICLES	10.993	176	154	157	1727
10+0.993	JCT CO RD							

FAS 432

MILE POST	SECTION DESCRIPTION	COUNTY	TRAFFIC TYPE	SECTION LENGTH	*******ADT******* 81	82	83	VEH MILES
10+0.993	JCT CO RD	CHOUTEAU	ALL VEHICLES	16.676	48	61	64	1074
27+0.669	CHOTEAU CO LN HILL CO	HILL	ALL VEHICLES	12.826	99	107	110	1423
40+0.495	JCT CO RD	HILL	ALL VEHICLES	6.008	210	193	195	1171
46+0.503	JCT FAP 1							

FAS 434

0+0.000	JCT I 15 WOLF CREEK INT	LEWIS AND CLARK	ALL VEHICLES	18.053	172	150	150	2720
18+0.053	JCT FAP 24	LEWIS AND CLARK	ALL VEHICLES	11.100	29	30	30	333
29+0.153	JCT CO RD	LEWIS AND CLARK	ALL VEHICLES	17.801	118	98	100	1787
46+0.954	JCT FAP 9							

FAS 437

0+0.000	JCT FAP 8	BROADWATER	ALL VEHICLES	8.912	100	90	80	712
8+0.912	JCT FAS 285							

FAS 438

MILE POST	SECTION DESCRIPTION	COUNTY	TRAFFIC TYPE	SECTION LENGTH	*******ADT******* 81	82	83	VEH MILES
0+0.000	JCT FAP 1 FT PECK IR							
		VALLEY	ALL VEHICLES	21.427	187	215	173	3725
21+0.427	JCT CO RD							
		VALLEY	ALL VEHICLES	16.974	63	58	58	987
38+0.401	LV FT PECK IR							
		VALLEY	ALL VEHICLES	15.900	45	39	39	633
54+0.301	JCT FAS 248							

FAS 441

0+0.000	JCT I 90 GREGSON INT							
		SILVER BOW	ALL VEHICLES	3.200	459	378	515	1648
3+0.200	SILVER BOW CO LN DEER LODGE CO							
		DEER LODGE	ALL VEHICLES	4.547	502	440	505	2296
7+0.747	JCT FAP 19							

FAS 444

0+0.000	JCT FAP 1							
		GLACIER	ALL VEHICLES	19.817	118	134	149	2971
19+0.817	JCT FAS 213							

MILE POST	SECTION DESCRIPTION	COUNTY	TRAFFIC TYPE	SECTION LENGTH	*******ADT******* 81	82	83	VEH MILES
	FAS 446							
0+0.000	JCT I 94 FAS 447 W ROSEBUD INT	ROSEBUD	ALL VEHICLES	2.722	310	335	320	871
2+0.722	JCT CO RD AT CARTERSVILLE							
	FAS 447							
0+0.000	JCT I 94-FAS 446 W ROSEBUD INT	ROSEBUD	ALL VEHICLES	32.565	72	99	97	3176
32+0.565	JCT CO RD	ROSEBUD	ALL VEHICLES	13.128	25	45	40	525
45+0.693	JCT FAS 332	ROSEBUD	ALL VEHICLES	7.710	162	197	160	1233
53+0.403	ST LABRE NOT INC	ROSEBUD	ALL VEHICLES	1.502	590	607	575	863
54+0.905	JCT FAP 37							
	FAS 448							
0+0.000	JCT FAP 10	HILL	ALL VEHICLES	30.002	69	69	77	2334
30+0.002	JCT FAP 1 FAS 449							

MILE POST	SECTION DESCRIPTION	COUNTY	TRAFFIC TYPE	SECTION LENGTH	*******ADT******* 81	82	83	VEH MILES
	FAS 449							
0+0.000	JCT FAP 1 FAS 448	HILL	ALL VEHICLES	16.495	74	73	76	1268
16+0.495	JCT CO RD							
	FAS 453							
0+0.000	JCT I 15 LINCOLN INT	LEWIS AND CLARK	ALL VEHICLES	5.135	450	470	483	2485
5+0.135	JCT CO RD							
	FAS 454							
0+0.000	JCT FAU 5805 HELENA NF	LEWIS AND CLARK	ALL VEHICLES	2.945	460	533	540	1590
2+0.945	JCT CO RD							
	FAS 459							
0+0.000	JCT FAU 5215	CASCADE	ALL VEHICLES	1.920	1476	1287	1342	2578
1+0.920	JCT FAS 226							

FAS 462

MILE POST	SECTION DESCRIPTION	COUNTY	TRAFFIC TYPE	SECTION LENGTH	ADT 81	ADT 82	ADT 83	VEH MILES
0+0.000	JCT FAP 18	ROSEBUD	ALL VEHICLES	2.300	70	75	80	184
2+0.300	ROSEBUD CO LN GARFIELD CO	GARFIELD	ALL VEHICLES	39.202	55	32	52	2074
41+0.502	JCT FAP 57							

FAS 463

0+0.000	JCT FAP 92 CROW IR	BIG HORN	ALL VEHICLES	0.088	1510	1351	1410	124
0+0.088	ENT LODGE GRASS CL	BIG HORN	ALL VEHICLES	0.842	765	840	876	738
0+0.930	LV LODGE GRASS CL	BIG HORN	ALL VEHICLES	4.862	494	462	484	2358
5+0.792	JCT CO RD	BIG HORN	ALL VEHICLES	8.127	150	120	130	1056
13+0.919	JCT CO RD	BIG HORN	ALL VEHICLES	22.461	64	80	85	1928
36+0.380	JCT FAS 313							

FAS 464

0+0.000	JCT FAP 1	GLACIER	ALL VEHICLES	0.400	2654	3203	3431	1372
0+0.400	LV BROWNING CL	GLACIER	ALL VEHICLES	33.565	202	213	237	7961
33+0.965	JCT FAP 58							

MILE POST	SECTION DESCRIPTION	COUNTY	TRAFFIC TYPE	SECTION LENGTH	*******ADT******* 81	82	83	VEH MILES
	FAS 466							
0+0.000	JCT FAS 238	FERGUS	ALL VEHICLES	2.161	295	215	220	475
2+0.161	JCT CO RD							
	FAS 467							
0+0.000	JCT FAP 57	MCCONE	ALL VEHICLES	6.746	87	104	94	640
6+0.746	JCT FAS 510	MCCONE	ALL VEHICLES	13.669	37	46	45	615
20+0.415	MCCONE CO LN DAWSON CO	DAWSON	ALL VEHICLES	11.185	40	55	50	559
31+0.600	JCT FAP 57							
	FAS 469							
0+0.000	JCT FAS 327	ROOSEVELT	ALL VEHICLES	1.900	264	310	270	513
1+0.900	ROOSEVELT CO LN RICHLAND CO	RICHLAND	ALL VEHICLES	3.600	280	300	270	972
5+0.500	MONTANA N DAKOTA STATE LINE							

FAS 470

MILE POST	SECTION DESCRIPTION	COUNTY	TRAFFIC TYPE	SECTION LENGTH	*******ADT******* 81	82	83	VEH MILES
0+0.000	JCT FAP 57							
		DAWSON	ALL VEHICLES	7.300	57	84	84	620
7+0.300	JCT CO RD							
		DAWSON	ALL VEHICLES	15.200	32	33	33	504
22+0.500	JCT FAS 254							

FAS 471

0+0.000	JCT FAP 6 FH 7							
		SANDERS	ALL VEHICLES	3.526	372	386	450	1586
3+0.526	ENT LOLO NF							
		SANDERS	ALL VEHICLES	19.400	89	96	97	1896
22+0.926	MONT-IDAHO STATE LINE END FH 7							

FAS 473

0+0.000	JCT FAP 7 BEG FH 66							
		RAVALLI	ALL VEHICLES	14.227	374	307	430	6126
14+0.227	JCT CO RD END FH 66(ON FAS 473)							

MILE POST	SECTION DESCRIPTION	COUNTY	TRAFFIC TYPE	SECTION LENGTH	*******ADT******* 81	82	83	VEH MILES
FAS 474								
0+0.000	JCT FAS 263	MISSOULA	ALL VEHICLES	3.901	2277	2040	2290	8933
3+0.901	JCT I 90 DESMET INT							
FAS 478								
0+0.000	JCT FAP 45	SWEET GRASS	ALL VEHICLES	15.300	55	82	71	1094
15+0.300	JCT CO RD							
FAS 480								
0+0.000	JCT FAP 1 FT PECK IR	ROOSEVELT	ALL VEHICLES	2.963	208	193	201	595
2+0.963	ROOSEVELT CO LN RICHLAND CO	RICHLAND	ALL VEHICLES	0.251	170	160	170	42
3+0.214	BEG PRIMITIVE ROAD	****NON EXISTENT****		6.788				
10+0.002	END PRIMITIVE ROAD	RICHLAND	ALL VEHICLES	5.000	20	15	20	100
15+0.002	JCT FAS 201							

MILE POST	SECTION DESCRIPTION	COUNTY	TRAFFIC TYPE	SECTION LENGTH	ADT 81	ADT 82	ADT 83	VEH MILES
	FAS 482							
0+0.000	JCT FAP 1	LINCOLN	ALL VEHICLES	7.588	488	471	474	3602
7+0.588	JCT FAP 1							
	FAS 484							
0+0.000	JCT FAP 37 BEG FH 51	POWDER RIVER	ALL VEHICLES	10.033	120	102	100	1003
10+0.033	BEG FH 51	POWDER RIVER	ALL VEHICLES	9.949	87	87	75	746
19+0.982	JCT CO RD END FH 51(ON FAS 484)							
	FAS 486							
0+0.000	JCT FAP 38 BEG FH 61	FLATHEAD	ALL VEHICLES	1.184	4110	3765	4358	5160
1+0.184	LV COLUMBIA FALLS CL	FLATHEAD	ALL VEHICLES	2.303	1977	1859	2010	4629
3+0.487	ENT FLATHEAD NF	FLATHEAD	ALL VEHICLES	8.880	396	480	543	4821
12+0.367	JCT CO RD	FLATHEAD	ALL VEHICLES	11.133	205	225	290	3228
23+0.500	END FH 61	FLATHEAD	ALL VEHICLES	14.000	172	175	348	4880
37+0.500	POLEBRIDGE NOT INC	FLATHEAD	ALL VEHICLES	20.120	89	80	150	3036
57+0.620	MONTANA CANADIAN LINE							

FAS 487

MILE POST	SECTION DESCRIPTION	COUNTY	TRAFFIC TYPE	SECTION LENGTH	*******ADT******* 81	82	83	VEH MILES
0+0.000	JCT FAP 5							
		FLATHEAD	ALL VEHICLES	0.134	6620	6578	6105	818
0+0.134	LV WHITEFISH CL							
		FLATHEAD	ALL VEHICLES	0.264	6340	6300	6560	1731
0+0.398	ENT WHITEFISH CL							
		FLATHEAD	ALL VEHICLES	1.440	3290	3270	3435	4947
1+0.838	LV WHITEFISH CL							
		FLATHEAD	ALL VEHICLES	0.406	2335	2320	2790	1132
2+0.244	JCT CO RD TO BIG MT SKI AREA							

FAS 493

0+0.000	JCT FAP 27							
		FALLON	ALL VEHICLES	4.733	230	240	210	993
4+0.733	JCT PENNEL OIL FIELD ROAD							

FAS 494

0+0.000	JCT FAP 2							
		FALLON	ALL VEHICLES	0.236	120	121	120	28
0+0.236	LV PLEVNA CL							
		FALLON	ALL VEHICLES	6.047	94	72	74	453
6+0.283	JCT CO RD							
		FALLON	ALL VEHICLES	17.117	48	28	31	539
23+0.400	JCT FAP 27							

FAS 500

MILE POST	SECTION DESCRIPTION	COUNTY	TRAFFIC TYPE	SECTION LENGTH	*******ADT******* 81	82	83	VEH MILES
0+0.000	JCT FAP 14							
		MUSSELSHELL	ALL VEHICLES	11.302	76	99	109	1235
11+0.302	MUSSELSHELL CO LN PETROLEUM CO							
		PETROLEUM	ALL VEHICLES	23.702	33	31	37	879
35+0.004	JCT FAP 57							

FAS 503

0+0.000	JCT FAU 6701							
		FLATHEAD	ALL VEHICLES	3.814	1182	1075	1030	3930
3+0.814	JCT CO RD							
		FLATHEAD	ALL VEHICLES	7.100	742	687	690	4901
10+0.914	JCT FAU 6730							

FAS 504

0+0.000	JCT FAS 340							
		PRAIRIE	ALL VEHICLES	13.302	54	56	43	572
13+0.302	JCT CO RD							

FAS 507

MILE POST	SECTION DESCRIPTION	COUNTY	TRAFFIC TYPE	SECTION LENGTH	*******ADT******* 81	82	83	VEH MILES
0+0.000	JCT I 90 ALBERTON INT							
		MINERAL	ALL VEHICLES	0.005	575	430	390	1
0+0.005	ENT ALBERTON CL							
		MINERAL	ALL VEHICLES	1.348	616	616	701	945
1+0.353	LV ALBERTON CL							
		MINERAL	ALL VEHICLES	0.970	500	685	600	582
2+0.323	MINERAL CO LN MISSOULA CO							
		MISSOULA	ALL VEHICLES	0.471	500	685	600	282
2+0.794	JCT SO FRONTAGE RD							
		MISSOULA	ALL VEHICLES	0.093	447	567	550	51
2+0.887	JCT CO RD							

FAS 508

0+0.000	JCT FAP 1 ENT KOOTENAI NF BEG FH 62							
		LINCOLN	ALL VEHICLES	29.631	286	259	214	6348
29+0.631	YAAK NOT INC END FH 62 BEG FH 67							
		LINCOLN	ALL VEHICLES	40.260	214	224	152	6145
69+0.891	JCT FAP 33 END FH 67							

FAS 509

0+0.000	JCT I 15 MONIDA INT							
		BEAVERHEAD	ALL VEHICLES	0.285	175	122	110	31
0+0.285	MONIDA NOT INC							
		BEAVERHEAD	ALL VEHICLES	23.115	61	43	55	1287
23+0.400	ENT RED ROCK LAKES NATL WILDLIFE							

FAS 509

MILE POST	SECTION DESCRIPTION	COUNTY	TRAFFIC TYPE	SECTION LENGTH	ADT 81	ADT 82	ADT 83	VEH MILES
23+0.400	ENT RED ROCK LAKES NATL WILDLIFE	BEAVERHEAD	ALL VEHICLES	4.000	50	42	50	200
27+0.400	LAKEVIEW NOT INC	BEAVERHEAD	ALL VEHICLES	8.900	50	42	42	381
36+0.300	JCT CO RD							

FAS 510

0+0.000	JCT FAS 253	MCCONE	ALL VEHICLES	8.504	55	42	50	425
8+0.504	JCT FAS 467							

FAS 511

0+0.000	JCT FAP 22	DANIELS	ALL VEHICLES	0.014	1050	987	1000	14
0+0.014	ENT FLAXVILLE CL	DANIELS	ALL VEHICLES	0.274	702	654	664	181
0+0.288	LV FLAXVILLE CL	DANIELS	ALL VEHICLES	6.309	146	139	144	910
6+0.597	WHITETAIL NOT INC	DANIELS	ALL VEHICLES	7.208	45	45	45	324
13+0.805	MONTANA CANADIAN LINE							

MILE POST	SECTION DESCRIPTION	COUNTY	TRAFFIC TYPE	SECTION LENGTH	*******ADT******* 81	82	83	VEH MILES
	FAS 512							
0+0.000	JCT FAP 19	GRANITE	ALL VEHICLES	1.871	120	95	175	328
1+0.871	JCT CO RD							
	FAS 513							
0+0.000	JCT FAP 19	GRANITE	ALL VEHICLES	10.202	70	88	94	960
10+0.202	JCT CO RD							
	FAS 516							
0+0.000	JCT FAP 30	SHERIDAN	ALL VEHICLES	14.303	80	57	60	858
14+0.303	JCT FAS 517	SHERIDAN	ALL VEHICLES	6.702	227	205	205	1373
21+0.005	JCT FAS 258							
	FAS 517							
0+0.000	JCT FAP 22	SHERIDAN	ALL VEHICLES	12.301	405	300	220	2706
12+0.301	JCT FAS 516							

FAS 518

MILE POST	SECTION DESCRIPTION	COUNTY	TRAFFIC TYPE	SECTION LENGTH	ADT 81	ADT 82	ADT 83	VEH MILES
0+0.000	JCT I 15 MONTANA CITY INT							
		JEFFERSON	ALL VEHICLES	1.854	1418	1502	1195	2215
1+0.854	JCT CO RD							
		JEFFERSON	ALL VEHICLES	1.437	830	595	605	869
3+0.291	JEFFERSON CO LN LEWIS & CLARK CO							
		LEWIS AND CLARK	ALL VEHICLES	1.190	825	610	610	725
4+0.481	JCT FAP 8							

FAS 522

0+0.000	JCT I 94 NEAR HUNTLEY							
		YELLOWSTONE	ALL VEHICLES	2.500	1064	1325	1338	3345
2+0.500	JCT N FRONTAGE RD							

FAS 529

0+0.000	JCT FAS 240							
		BLAINE	ALL VEHICLES	0.031	237	280	290	8
0+0.031	LV CHINOOK CL							
		BLAINE	ALL VEHICLES	11.371	61	87	97	1110
11+0.402	JCT CO RD							

FAS 531

MILE POST	SECTION DESCRIPTION	COUNTY	TRAFFIC TYPE	SECTION LENGTH	*******ADT******* 81	82	83	VEH MILES
0+0.000	JCT FAP 7							
		RAVALLI	ALL VEHICLES	5.902	477	456	522	3084
5+0.902	ENT HAMILTON CL							
		RAVALLI	ALL VEHICLES	0.600	4786	4613	4184	2510
6+0.502	JCT FAP 7							

FAS 532

0+0.000	LV LAUREL UL							
		YELLOWSTONE	ALL VEHICLES	15.850	689	687	700	11108
15+0.850	JCT FAS 429							

FAS 533

0+0.000	JCT FAU 8117							
		MISSOULA	ALL VEHICLES	2.300	467	495	400	920
2+0.300	ENT LOLO NF							
		MISSOULA	ALL VEHICLES	4.100	256	110	90	370
6+0.400	LV LOLO NF							
		MISSOULA	ALL VEHICLES	4.837	110	105	110	532
11+0.237	JCT FAU 8112 EAST OF MISSOULA							

FAS 534

MILE POST	SECTION DESCRIPTION	COUNTY	TRAFFIC TYPE	SECTION LENGTH	*******ADT******* 81	82	83	VEH MILES
0+0.000	JCT FAP 3							
		PONDERA	ALL VEHICLES	10.800	87	74	90	972
10+0.800	JCT CO RD							
		PONDERA	ALL VEHICLES	17.498	228	223	208	3648
28+0.298	ENT CONRAD CL							
		PONDERA	ALL VEHICLES	0.715	1817	1780	1874	1340
29+0.013	JCT FAP 21							

FAS 536

0+0.000	JCT FAS 205							
		GALLATIN	ALL VEHICLES	0.802	4054	4067	3532	2833
0+0.802	JCT FAP 86							

FAS 537

0+0.000	JCT FAP 1							
		VALLEY	ALL VEHICLES	8.200	172	105	110	902
8+0.200	JCT CO RD							
		VALLEY	ALL VEHICLES	15.151	24	24	24	378
23+0.351	JCT CO RD							

FAS 540

MILE POST	SECTION DESCRIPTION	COUNTY	TRAFFIC TYPE	SECTION LENGTH	*******ADT******* 81	82	83	VEH MILES
0+0.000	JCT FAP 11							
		PARK	ALL VEHICLES	24.686	139	138	147	3629
24+0.686	PINE CREEK NOT INC							
		PARK	ALL VEHICLES	7.370	403	383	383	2829
32+0.056	JCT FAP 11							

FAS 541

0+0.000	JCT FAS 239							
		JUDITH BASIN	ALL VEHICLES	6.940	114	96	120	836
6+0.940	JCT CO RD							
		JUDITH BASIN	ALL VEHICLES	3.769	135	150	150	565
10+0.709	JCT FAP 57							

FAS 543

0+0.000	JCT FAS 245							
		GARFIELD	ALL VEHICLES	10.300	30	31	39	408
10+0.300	JCT CO RD							
		GARFIELD	ALL VEHICLES	8.102	22	23	25	202
18+0.402	C M RUSSELL NAT WILDLIFE							
		GARFIELD	ALL VEHICLES	5.800	20	20	20	116
24+0.202	HELL CREEK RECREATION AREA							

FAS 544

MILE POST	SECTION DESCRIPTION	COUNTY	TRAFFIC TYPE	SECTION LENGTH	*******ADT******* 81	82	83	VEH MILES
0+0.000	JCT FAP 54							
		POWDER RIVER	ALL VEHICLES	14.502	88	92	87	1267
14+0.502	JCT CO RD							
		POWDER RIVER	ALL VEHICLES	20.000	120	95	166	3334
34+0.502	JCT FAP 23							

FAS 547

0+0.000	JCT FAP 81							
		FERGUS	ALL VEHICLES	6.486	165	167	175	1135
6+0.486	JCT CO RD							

FAS 548

0+0.000	JCT FAS 424							
		FLATHEAD	ALL VEHICLES	4.000	685	571	775	3100
4+0.000	JCT FAP 5							
		FLATHEAD	ALL VEHICLES	2.500	2059	1857	1864	4660
6+0.500	JCT FAS 206							

FAS 549

MILE POST	SECTION DESCRIPTION	COUNTY	TRAFFIC TYPE	SECTION LENGTH	*******ADT******* 81	82	83	VEH MILES
0+0.000	JCT FAP 69	JEFFERSON	ALL VEHICLES	0.238	960	1008	1010	240
0+0.238	LV WHITEHALL CL	JEFFERSON	ALL VEHICLES	1.765	392	352	360	636
2+0.003	JEFFERSON CO LN MADISON CO	MADISON	ALL VEHICLES	8.700	102	79	95	826
10+0.703	JCT FAS 359							

FAS 551

0+0.000	JCT FAP 57 AT GEYSER	JUDITH BASIN	ALL VEHICLES	6.600	135	126	128	851
6+0.600	JCT CO RD							

FAS 552

0+0.000	JCT I 15 SUNBURST INT	TOOLE	ALL VEHICLES	0.370	130	190	190	70
0+0.370	LV SUNBURST CL	TOOLE	ALL VEHICLES	32.130	47	56	57	1843
32+0.500	JCT FAS 343							

FAS 556

MILE POST	SECTION DESCRIPTION	COUNTY	TRAFFIC TYPE	SECTION LENGTH	*******ADT******* 81	82	83	VEH MILES
0+0.000	JCT FAP 6 BEG FH 56							
		SANDERS	ALL VEHICLES	1.600	287	302	235	376
1+0.600	SNIDER NOT INC							
		SANDERS	ALL VEHICLES	36.652	50	42	41	1514
38+0.252	SANDERS CO LN FLATHEAD CO							
		FLATHEAD	ALL VEHICLES	7.760	150	85	85	659
46+0.012	JCT FAPI END FH 56							

FAS 559

0+0.000	JCT FAP 5 FLATHEAD IR							
		LAKE	ALL VEHICLES	3.502	260	278	280	980
3+0.502	JCT CO RD							

FAS 563

0+0.000	JCT I 90							
		PARK	ALL VEHICLES	2.355	101	103	103	244
2+0.355	HUNTERS HOT SPRINGS							

FAS 564

MILE POST	SECTION DESCRIPTION	COUNTY	TRAFFIC TYPE	SECTION LENGTH	*******ADT******* 81	82	83	VEH MILES
0+0.000	JCT FAP 10	CHOUTEAU	ALL VEHICLES	23.000	86	77	81	1880
23+0.000	JCT FAS 223							

FAS 565

0+0.000	JCT FAP 24 RS 565-1(3)OVERLAY ONLY							
		CASCADE	ALL VEHICLES	0.475	252	219	235	111
0+0.475	CASCADE CO LN TETON CO							
		TETON	ALL VEHICLES	6.529	197	176	180	1175
7+0.004	JCT FAP 3							

FAS 566

0+0.000	JCT FAP 37 ASHLAND NOT INC	ROSEBUD	ALL VEHICLES	23.540	60	53	68	1600
23+0.540	BIRNEY NOT INC	ROSEBUD	ALL VEHICLES	17.620	50	54	57	1014
41+0.160	ROSEBUD CO LN BIG HORN CO	BIG HORN	ALL VEHICLES	8.512	47	47	55	468
49+0.672	JCT FAS 314							

FAS 568

MILE POST	SECTION DESCRIPTION	COUNTY	TRAFFIC TYPE	SECTION LENGTH	*******ADT******** 81	82	83	VEH MILES
0+0.000	JCT FAI 94 POMPEYS PILLAR INT	YELLOWSTONE	ALL VEHICLES	2.760	250	260	290	800
2+0.760	JCT CO RD							

FEDERAL AID URBAN SYSTEM

FAU 201

MILE POST	SECTION DESCRIPTION	COUNTY	TRAFFIC TYPE	SECTION LENGTH	*******ADT******* 81	82	83	VEH MILES
0+0.000	JCT FAP 19							
		DEER LODGE	ALL VEHICLES	0.037	510	510	550	20
0+0.037	LV ANACONDA CL							
		DEER LODGE	ALL VEHICLES	0.170	325	325	550	93
0+0.207	JCT FAU 0202 PENNSYLVANIA AVE	PROP						

FAU 202

0+0.000	JCT FAP 19							
		****NON EXISTENT****		0.800				
0+0.800	JCT FAU 0201 SYCAMORE ST							
		****NON EXISTENT****		0.250				
1+0.050	ENT ANACONDA CL							
		****NON EXISTENT****		0.170				
1+0.220	LV ANACONDA CL							
		****NON EXISTENT****		0.190				
1+0.410	ENT ANACONDA CL PENNSYLVANIA AVE							
		DEER LODGE	ALL VEHICLES	0.270	1156	1146	1016	274
1+0.680	JCT FAU 0205 MAIN ST							
		DEER LODGE	ALL VEHICLES	0.250	480	485	400	100
1+0.930	JCT FAU 0209CEDAR ST							
		DEER LODGE	ALL VEHICLES	0.070	480	485	400	28
2+0.000	LV ANACONDA CL							

FAU 202

MILE POST	SECTION DESCRIPTION	COUNTY	TRAFFIC TYPE	SECTION LENGTH	*******ADT******* 81	82	83	VEH MILES
2+0.000	LV ANACONDA CL							
		****NON EXISTENT****		0.230				
2+0.230	JCT FAU 0211 ASH ST PROP							
		****NON EXISTENT****		1.070				
3+0.300	JCT FAP 19							

FAU 203

0+0.000	JCT FAU 0206 SEVENTH ST							
		DEER LODGE	ALL VEHICLES	0.213	490	450	440	93
0+0.213	JCT FAU 0204 FOURTH ST							
		DEER LODGE	ALL VEHICLES	0.197	640	650	660	130
0+0.410	JCT FAP 19 WB							

FAU 204

0+0.000	JCT FAP 19							
		DEER LODGE	ALL VEHICLES	0.770	1260	1038	1296	997
0+0.770	JCT FAU 0203 ELM ST							
		DEER LODGE	ALL VEHICLES	0.280	2125	1722	2260	632
1+0.050	JCT FAU 0205 MAIN ST							
		DEER LODGE	ALL VEHICLES	0.280	2300	1864	2260	632
1+0.330	JCT FAU 0213 CHESTNUT ST							

FAU 204

MILE POST	SECTION DESCRIPTION	COUNTY	TRAFFIC TYPE	SECTION LENGTH	*******ADT******* 81	82	83	VEH MILES
1+0.330	JCT FAU 0213 CHESTNUT ST							
		DEER LODGE	ALL VEHICLES	0.210	2250	1823	1960	411
1+0.540	JCT FAU 0211 ASH ST							
		DEER LODGE	ALL VEHICLES	0.615	2020	1637	1895	1165
2+0.155	JCT FAP 19 EB							

FAU 205

0+0.000	JCT FAU 0206 SEVENTH ST							
		DEER LODGE	ALL VEHICLES	0.210	1630	1538	2010	422
0+0.210	JCT FAU 0204 FOURTH ST							
		DEER LODGE	ALL VEHICLES	0.140	4830	4558	4400	616
0+0.350	JCT FAP 19 EB							
		DEER LODGE	ALL VEHICLES	0.070	3615	3411	3250	227
0+0.420	JCT FAP 19 WB							
		DEER LODGE	ALL VEHICLES	0.145	2400	2265	2100	304
0+0.565	JCT FAU 0202 PENNSYLANIA AVE							

FAU 206

0+0.000	JCT FAU 0203 ELM ST							
		DEER LODGE	ALL VEHICLES	0.284	560	570	740	210
0+0.284	JCT FAU 0205 MAIN ST							
		DEER LODGE	ALL VEHICLES	0.292	520	530	620	181
0+0.576	JCT FAU 0213CHESTNUT ST							

FAU 209

MILE POST	SECTION DESCRIPTION	COUNTY	TRAFFIC TYPE	SECTION LENGTH	******ADT****** 81	82	83	VEH MILES
0+0.000	JCT FAP 19 WB							
		DEER LODGE	ALL VEHICLES	0.130	1160	1160	1120	145
0+0.130	JCT FAU 0202 PENNSLYVANIA AVE							

FAU 211

0+0.000	JCT FAU 0204 FOURTH ST							
		DEER LODGE	ALL VEHICLES	0.140	600	560	710	99
0+0.140	JCT FAP 19 EB							
		DEER LODGE	ALL VEHICLES	0.070	600	560	710	49
0+0.210	JCT FAP 19 WB							
		DEER LODGE	ALL VEHICLES	0.030	540	510	490	14
0+0.240	L-V ANACONDA CL							
		DEER LODGE		0.160				
0+0.400	JCT FAU 0202 PENNSYLVANIA AVE	RPOP						

FAU 213

0+0.000	JCT FAU 0206 SEVENTH ST							
		DEER LODGE	ALL VEHICLES	0.199	745	755	760	151
0+0.199	JCT FAU 0204 FOURTH ST							
		DEER LODGE	ALL VEHICLES	0.127	770	780	780	99
0+0.326	JCT FAP 19 EB							
		DEER LODGE	ALL VEHICLES	0.069	595	675	690	47
0+0.395	JCT FAP 19 WB							

FAU 214

MILE POST	SECTION DESCRIPTION	COUNTY	TRAFFIC TYPE	SECTION LENGTH	*******ADT******* 81	82	83	VEH MILES
0+0.000	JCT FAU 0213 CHESTNUT ST							
0+0.208	JCT FAU 0211 ASH ST	DEER LODGE	ALL VEHICLES	0.208	1640	1400	1410	293
0+0.479	JCT FAU 0204 FOURTH ST	DEER LODGE	ALL VEHICLES	0.271	710	590	600	162

FAU 1001

0+0.000	JCT FAU 1002 RIMROCK TERRACE RD							
0+0.288	LV BILLINGS CL	YELLOWSTONE	ALL VEHICLES	0.288	3820	3880	3900	1123
0+0.888	ENT BILLINGS CL	YELLOWSTONE	ALL VEHICLES	0.600	3820	3880	3900	2340
1+0.008	LV BILLINGS CL	YELLOWSTONE	ALL VEHICLES	0.120	3820	3880	3900	468
1+0.188	ENT BILLINGS CL	YELLOWSTONE	ALL VEHICLES	0.180	3820	3880	3900	702
1+0.198	LV BILLINGS CL	YELLOWSTONE	ALL VEHICLES	0.010	3820	3880	3900	39
1+0.258	JCT FAP 53	YELLOWSTONE	ALL VEHICLES	0.060	3820	3880	3900	234

FAU 1002

0+0.000	JCT FAS 429 302							
0+0.937	JCT FAU 1001 ZIMMERMAN TRAIL	YELLOWSTONE	ALL VEHICLES	0.937	6680	5810	5820	5453

FAU 1002

MILE POST	SECTION DESCRIPTION	COUNTY	TRAFFIC TYPE	SECTION LENGTH	*******ADT******* 81	82	83	VEH MILES
0+0.937	JCT FAU 1001 ZIMMERMAN TRAIL	YELLOWSTONE	ALL VEHICLES	0.644	5685	4945	4955	3191
1+0.581	ENT BILLINGS CL	YELLOWSTONE	ALL VEHICLES	1.401	6050	5265	5725	8022
2+0.982	JCT FAU 1003 N 17TH ST W	YELLOWSTONE	ALL VEHICLES	1.477	6264	5449	5459	8064
4+0.459	JCT FAU 1015 N 5TH ST W	YELLOWSTONE	ALL VEHICLES	0.341	7375	6415	6335	2160
4+0.800	JCT FAP 53							

FAU 1003

0+0.000	JCT FAU 1004 GRAND AVE	YELLOWSTONE	ALL VEHICLES	1.000	9420	8577	8585	8585
1+0.000	JCT FAU 1002 RIMROCK TERRACE RD							

FAU 1004

0+0.000	JCT FAS 429	YELLOWSTONE	ALL VEHICLES	1.260	3785	3655	3500	4410
1+0.260	ENT BILLINGS CL	YELLOWSTONE	ALL VEHICLES	0.250	5520	5330	4975	1243
1+0.510	LV BILLINGS CL	YELLOWSTONE	ALL VEHICLES	0.090	6390	6170	5760	518
1+0.600	ENT BILLINGS CL	YELLOWSTONE	ALL VEHICLES	0.190	6390	6170	5760	1094
1+0.790	LV BILLINGS CL							

FAU 1004

MILE POST	SECTION DESCRIPTION	COUNTY	TRAFFIC TYPE	SECTION LENGTH	*******ADT******* 81	82	83	VEH MILES
1+0.790	LV BILLINGS CL	YELLOWSTONE	ALL VEHICLES	0.060	6390	6170	5760	345
1+0.850	ENT BILLINGS CL	YELLOWSTONE	ALL VEHICLES	0.150	6390	6170	9409	1411
2+0.000	JCT FAU 1005 BEG 4 LN N 24TH ST W	YELLOWSTONE	ALL VEHICLES	0.960	16675	13800	16960	16281
2+0.960	JCT FAU 1007 N 16TH ST W	YELLOWSTONE	ALL VEHICLES	1.380	20500	17350	18980	26192
4+0.340	JCT FAU 1015 N 5TH ST W	YELLOWSTONE	ALL VEHICLES	0.600	21650	20900	21000	12600
4+0.940	JCT FAU 1017 DIVISION ST							

FAU 1005

0+0.000	JCT FAU 1010 KING AVE	YELLOWSTONE	ALL VEHICLES	1.000	14140	12570	16590	16590
1+0.000	JCT FAU 1008 CENTRAL AVE	YELLOWSTONE	ALL VEHICLES	0.500	18450	16400	22070	11035
1+0.500	JCT FAU 1006 BROADWATER AVE	YELLOWSTONE	ALL VEHICLES	0.490	19000	16890	20170	9883
1+0.990	JCT FAU 1004 GRAND AVE							

FAU 1006

0+0.000	JCT FAS 429	YELLOWSTONE	ALL VEHICLES	1.000	3495	3360	3370	3370
1+0.000	ENT BILLINGS CL							

FAU 1006

MILE POST	SECTION DESCRIPTION	COUNTY	TRAFFIC TYPE	SECTION LENGTH	*******ADT******* 81	82	83	VEH MILES
1+0.000	ENT BILLINGS CL							
		YELLOWSTONE	ALL VEHICLES	1.000	6691	6441	6451	6451
2+0.000	JCT FAU 1005 N 24TH ST W							
		YELLOWSTONE	ALL VEHICLES	0.970	16351	15746	15756	15283
2+0.970	JCT FAU 1007 N 16TH ST W							
		YELLOWSTONE	ALL VEHICLES	1.390	14945	14390	14400	20016
4+0.360	JCT FAU 1015 N 5TH ST W							
		YELLOWSTONE	ALL VEHICLES	0.610	22200	21380	21390	13047
4+0.970	JCT FAU 1020 1ST AVE N							

FAU 1007

0+0.000	JCT FAU 1008 CENTRAL AVE							
		YELLOWSTONE	ALL VEHICLES	0.500	6020	5610	5620	2810
0+0.500	JCT FAU 1006 BROADWATER AVE							
		YELLOWSTONE	ALL VEHICLES	0.485	8745	8150	8160	3957
0+0.985	JCT FAU 1004 GRAND AVE							

FAU 1008

0+0.000	JCT FAS 429							
		YELLOWSTONE	ALL VEHICLES	1.750	7960	7830	9475	16581
1+0.750	ENT BILLINGS CL							
		YELLOWSTONE	ALL VEHICLES	0.250	13230	13010	12570	3142
2+0.000	JCT FAU 1005 N 24TH ST W							
		YELLOWSTONE	ALL VEHICLES	0.960	14700	14455	16005	15364
2+0.960	JCT FAU 1007 N 16TH ST W							

FAU 1008

MILE POST	SECTION DESCRIPTION	COUNTY	TRAFFIC TYPE	SECTION LENGTH	*******ADT******* 81	82	83	VEH MILES
2+0.960	JCT FAU 1007 N 16TH ST W							
		YELLOWSTONE	ALL VEHICLES	0.130	15500	15240	14880	1934
3+0.090	JCT FAU 1009 DANIEL ST							
		YELLOWSTONE	ALL VEHICLES	1.438	10205	11000	10815	15551
4+0.528	JCT FAU 1020 & 1015 MONT AV-5TH ST							

FAU 1009

0+0.000	JCT FAU 1010 I 90 ACCESS RD							
		YELLOWSTONE	ALL VEHICLES	0.070	3510	4470	4480	313
0+0.070	LV BILLINGS CL							
		YELLOWSTONE	ALL VEHICLES	0.520	3360	4470	4480	2329
0+0.590	ENT BILLINGS CL							
		YELLOWSTONE	ALL VEHICLES	0.860	5170	6495	6505	5594
1+0.450	JCT FAU 1008 CENTRAL AVE							

FAU 1010

0+0.000	JCT FAS 429							
		YELLOWSTONE	ALL VEHICLES	2.000	5260	6561	7916	15833
2+0.000	JCT FAU 1005 ENT BILNGS CL 24TH ST							
		YELLOWSTONE	ALL VEHICLES	0.532	15160	14880	18440	9810
2+0.532	JCT FAU 1009 I 90 ACCESS RD							
		YELLOWSTONE	ALL VEHICLES	0.559	11500	12000	12960	7244
3+0.091	JCT I 90 W BILLINGS INT FAU 1011							

FAU 1011

MILE POST	SECTION DESCRIPTION	COUNTY	TRAFFIC TYPE	SECTION LENGTH	*******ADT******* 81	82	83	VEH MILES
0+0.000	JCT FAS 429							
		YELLOWSTONE	ALL VEHICLES	0.913	2680	2230	2240	2045
0+0.913	ENT BILLINGS CL							
		YELLOWSTONE	ALL VEHICLES	0.739	2680	2230	2240	1655
1+0.652	JCT I 90 INT FAU 1010 I 90 ACCESS							

FAU 1012

0+0.000	W URBAN EXT BDRY							
		YELLOWSTONE	ALL VEHICLES	1.750	4780	4772	6911	12094
1+0.750	JCT FAP 16							
		YELLOWSTONE	ALL VEHICLES	1.250	4630	4490	3922	4902
3+0.000	JCT BITTERROOT DR							

FAU 1013

0+0.000	JCT FAS 416							
		YELLOWSTONE	ALL VEHICLES	0.617	3500	3350	3500	2159
0+0.617	ENT BILLINGS CL							
		YELLOWSTONE	ALL VEHICLES	0.383	4000	3830	3630	1390
1+0.000	JCT FAU 1026 LV BILLINGS CL KING AV							
		YELLOWSTONE	ALL VEHICLES	0.130	4500	4310	3760	488
1+0.130	ENT BILLINGS CL							
		YELLOWSTONE	ALL VEHICLES	0.120	4500	4310	3760	451
1+0.250	LV BILLINGS CL							
		YELLOWSTONE	ALL VEHICLES	0.250	4830	3875	3400	850
1+0.500	ENT BILLINGS CL							

FAU 1013

MILE POST	SECTION DESCRIPTION	COUNTY	TRAFFIC TYPE	SECTION LENGTH	*******ADT******* 81	82	83	VEH MILES
1+0.500	ENT BILLINGS CL							
1+0.680	JCT FAU 1025 I 90 ACCESS RD	YELLOWSTONE	ALL VEHICLES	0.180	5160	3440	3040	547

FAU 1014

0+0.000	JCT FAP 53							
1+0.423	LV BILLINGS CL	YELLOWSTONE	ALL VEHICLES	1.423	7470	7145	6380	9078
2+0.487	ENT BILLINGS CL	YELLOWSTONE	ALL VEHICLES	1.064	7470	7110	6380	6788
2+0.733	LV BILLINGS CL	YELLOWSTONE	ALL VEHICLES	0.246	8330	7945	7655	1883
2+0.897	JCT FAP 16	YELLOWSTONE	ALL VEHICLES	0.164	9190	8780	8930	1464

FAU 1015

0+0.000	JCT FAU 1020 MONTANA AVE							
0+0.480	JCT FAU 1006 BROADWATER AVE	YELLOWSTONE	ALL VEHICLES	0.480	3868	3605	3670	1761
0+0.960	JCT FAU 1004 GRAND AVE	YELLOWSTONE	ALL VEHICLES	0.480	7075	6675	6925	3324
1+0.640	JCT FAU 1016 EB GRANDVIEW BLVD	YELLOWSTONE	ALL VEHICLES	0.680	7825	6230	6605	4491
1+0.960	JCT FAU 1002 RIMROCK TERRACE RD	YELLOWSTONE	ALL VEHICLES	0.320	5060	3725	3950	1264

FAU 1016

MILE POST	SECTION DESCRIPTION	COUNTY	TRAFFIC TYPE	SECTION LENGTH	*******ADT******* 81	82	83	VEH MILES
0+0.000	JCT FAU 1015 N 5TH ST W	YELLOWSTONE	ALL VEHICLES	0.680	10610	9640	10050	6834
0+0.680	JCT FAU 1021 N 30TH ST	YELLOWSTONE	ALL VEHICLES	0.240	4490	4260	5070	1216
0+0.920	JCT FAP 53							

FAU 1017

0+0.000	JCT FAU 1020 EB MONTANA AVE	YELLOWSTONE	ALL VEHICLES	0.330	9478	8590	10990	3626
0+0.330	JCT FAU 1018 EB 4TH AVE N	YELLOWSTONE	ALL VEHICLES	0.170	4700	4260	5450	926
0+0.500	JCT FAU 1004 1018 WB 6TH AVE N							

FAU 1018

0+0.000	JCT FAU 1017 DIVISION ST	YELLOWSTONE	ALL VEHICLES	0.860	23030	21720	32840	28242
0+0.860	JCT FAP 3 BEG ST RECONST M 1018 U2	YELLOWSTONE	ALL VEHICLES	2.420	22620	23010	22340	54062
1+1.280	LV BILLINGS CL	YELLOWSTONE	ALL VEHICLES	0.700	22345	22730	18760	13132
1+1.980	JCT FAP 16							

FAU 1019

MILE POST	SECTION DESCRIPTION	COUNTY	TRAFFIC TYPE	SECTION LENGTH	*******ADT******* 81	82	83	VEH MILES
0+0.000	JCT FAU 1026 KING AVE							
		YELLOWSTONE	ALL VEHICLES	0.130	700	650	750	97
0+0.130	ENT BILLINGS CL							
		YELLOWSTONE	ALL VEHICLES	0.120	700	650	750	90
0+0.250	LV BILLINGS CL							
		YELLOWSTONE	ALL VEHICLES	0.430	1330	1235	1425	612
0+0.680	ENT BILLINGS CL							
		YELLOWSTONE	ALL VEHICLES	0.320	2585	2400	2730	873
1+0.000	JCT FAU 1024 STATE AVE							

FAU 1020

0+0.000	JCT I 90 W BILLINGS INT							
		YELLOWSTONE	ALL VEHICLES	1.070	16000	16090	17630	18864
1+0.070	ENT BILLINGS CL							
		YELLOWSTONE	ALL VEHICLES	0.394	16000	16090	17630	6946
1+0.464	JCT FAU 1025 I 90 ACCESS RD							
		YELLOWSTONE	ALL VEHICLES	0.729	12000	12070	18230	13289
2+0.193	JCT FAU 1015 N 5TH ST							
		YELLOWSTONE	ALL VEHICLES	0.728	18300	18410	19890	14479
2+0.921	JCT FAU 1017 DIVISION ST							
		YELLOWSTONE	ALL VEHICLES	1.398	21169	24703	26687	37309
3+1.240	JCT FAP 53							
		YELLOWSTONE	ALL VEHICLES	2.060	22960	23095	20720	42683
4+1.300	JCT FAU 1022 N 13TH ST							
		YELLOWSTONE	ALL VEHICLES	0.397	21690	21820	16775	6659
5+0.047	JCT FAP 16							

FAU 1021

MILE POST	SECTION DESCRIPTION	COUNTY	TRAFFIC TYPE	SECTION LENGTH	*******ADT******* 81	82	83	VEH MILES
0+0.000	JCT FAU 1020 MONTANA AVE							
		YELLOWSTONE	ALL VEHICLES	0.290	3675	4375	4980	1444
0+0.290	JCT FAU 1018 4TH AVE N							
		YELLOWSTONE	ALL VEHICLES	0.140	3715	4420	4980	697
0+0.430	JCT FAU 1018 6TH AVE N							
		YELLOWSTONE	ALL VEHICLES	0.810	4900	5545	6200	5022
1+0.240	JCT FAU 1016 POLY DR							

FAU 1022

0+0.000	JCT FAU 1020 I 90 ACCESS RD							
		YELLOWSTONE	ALL VEHICLES	0.421	4000	3970	4000	1684
0+0.421	JCT FAU 1025 I 90 ACCESS RD							
		YELLOWSTONE	ALL VEHICLES	0.371	21060	20920	8560	3175
0+0.792	JCT FAU 1024 STATE AVE							
		YELLOWSTONE	ALL VEHICLES	1.253	12638	11947	10156	12726
2+0.045	JCT FAP 53							
		YELLOWSTONE	ALL VEHICLES	1.041	9650	9585	8865	9228
3+0.086	LV BILLINGS CL							
		YELLOWSTONE	ALL VEHICLES	0.040	10500	10430	8850	354
3+0.126	ENT BILLINGS CL							
		YELLOWSTONE	ALL VEHICLES	0.075	10500	10430	8850	663
3+0.201	JCT FAU 1020 MONTANA AVE PROP							
		YELLOWSTONE	ALL VEHICLES	0.202	7750	7700	6910	1395
3+0.403	JCT FAU 1018 4TH AVE N							

FAU 1023

MILE POST	SECTION DESCRIPTION	COUNTY	TRAFFIC TYPE	SECTION LENGTH	*******ADT******* 81	82	83	VEH MILES
0+0.000	JCT FAU 1026 KING AVE	YELLOWSTONE	ALL VEHICLES	0.780	3750	3730	4390	3424
0+0.780	JCT FAU 1024 STATE AVE							

FAU 1024

0+0.000	JCT FAU 1022 1ST AVE S	YELLOWSTONE	ALL VEHICLES	1.500	6134	6082	6334	9501
1+0.500	JCT FAP 53							

FAU 1025

0+0.000	JCT FAU 1020 I 90 ACCESS RD	YELLOWSTONE	ALL VEHICLES	0.196	4500	4470	4500	882
0+0.196	JCT FAU 1013 BILLINGS BLVD	YELLOWSTONE	ALL VEHICLES	0.367	9500	9440	9500	3486
0+0.563	JCT FAU 1022 I 90 ACCESS RD	YELLOWSTONE	ALL VEHICLES	0.144	14730	14630	14650	2109
0+0.707	JCT FAU 1008 CENTRAL AVE							

FAU 1026

MILE POST	SECTION DESCRIPTION	COUNTY	TRAFFIC TYPE	SECTION LENGTH	*******ADT******* 81	82	83	VEH MILES
0+0.000	JCT FAU 1013 BILLINGS BLVD							
		YELLOWSTONE	ALL VEHICLES	0.120	2500	2480	2550	306
0+0.120	ENT BILLINGS CL							
		YELLOWSTONE	ALL VEHICLES	0.100	2500	2480	2550	255
0+0.220	LV BILLINGS CL							
		YELLOWSTONE	ALL VEHICLES	0.150	2500	2480	2550	382
0+0.370	ENT BILLINGS CL							
		YELLOWSTONE	ALL VEHICLES	0.530	2135	2120	2060	1091
0+0.900	LV BILLINGS CL							
		YELLOWSTONE	ALL VEHICLES	0.850	1770	1760	1570	1334
1+0.750	ENT BILLINGS CL							
		YELLOWSTONE	ALL VEHICLES	0.350	1770	1760	1570	549
2+0.100	JCT FAU 1023 SUGAR AVE							

FAU 1027

0+0.000	JCT FAU 1012(W WICKS LANE)							
		YELLOWSTONE	ALL VEHICLES	0.794	1120	1400	2435	1933
0+0.794	ENTER BILLINGS CL							
		YELLOWSTONE	ALL VEHICLES	1.511	3945	4250	5845	8831
2+0.305	BEG NON-EXISTENT							
		****NON EXISTENT****		0.106				
2+0.411	END NON-EXISTENT							
		YELLOWSTONE	ALL VEHICLES	0.132	1400	1900	2630	347
2+0.543	JCT FAP 16 BEG NON-EXISTENT							
		****NON EXISTENT****		0.053				
2+0.596	LV BILLINGS CL							

FAU 1027

MILE POST	SECTION DESCRIPTION	COUNTY	TRAFFIC TYPE	SECTION LENGTH	*******ADT******* 81	82	83	VEH MILES
2+0.596	LV BILLINGS CL							
		****NON EXISTENT****		0.087				
2+0.683	END NON-EXISTENT							
4+0.400	JCT FAU 1012(E.WICKS LN)	YELLOWSTONE	ALL VEHICLES	1.717	1540	1700	1715	2944

FAU 1028

0+0.000	JCT I 90 LOCKWOOD INT BEG 4 LND							
		YELLOWSTONE	ALL VEHICLES	0.091	9500	10090	10090	918
0+0.091	END 4LND							
		YELLOWSTONE	ALL VEHICLES	2.149	3010	3220	2618	5627
2+0.240	JOHNSON LANE							
		YELLOWSTONE	ALL VEHICLES	1.860	501	414	629	1171
4+0.100	JCT NORTH FRONTAGE ROAD							

FAU 1201

0+0.000	JCT FAS 345							
		GALLATIN	ALL VEHICLES	0.210	1650	1660	1700	357
0+0.210	ENT BOZEMAN CL							
		GALLATIN	ALL VEHICLES	0.020	1855	1865	1890	37
0+0.230	JCT FAU 1212 KAGY BLVD							
		GALLATIN	ALL VEHICLES	0.777	3261	3281	3291	2557
1+0.007	JCT FAU 1210 COLLEGE ST							

FAU 1201

MILE POST	SECTION DESCRIPTION	COUNTY	TRAFFIC TYPE	SECTION LENGTH	*******ADT******* 81	82	83	VEH MILES
1+0.007	JCT FAU 1210 COLLEGE ST							
		GALLATIN	ALL VEHICLES	0.561	3920	3945	5966	3347
1+0.568	JCT FAP 50							
		GALLATIN	ALL VEHICLES	0.420	720	2750	4630	1944
1+0.988	JCT FAU 1204 DURSTON RD							
		****NON EXISTENT****		0.202				
2+0.190	LV BOZEMAN CL							
		****NON EXISTENT****		0.870				
3+0.060	JCT FAS 235							
		GALLATIN	ALL VEHICLES	0.940	460	460	880	827
4+0.000	JCT FAU 1207 N 7TH AVE							

FAU 1202

0+0.000	JCT FAU 1201 N 19TH AVE							
		****NON EXISTENT****		0.350				
0+0.350	ENT BOZEMAN CL							
		****NON EXISTENT****		0.071				
0+0.421	LV BOZEMAN CL							
		****NON EXISTENT****		0.108				
0+0.529	ENT BOZEMAN CL							

MILE POST	SECTION DESCRIPTION	COUNTY	TRAFFIC TYPE	SECTION LENGTH	*******ADT******* 81	82	83	VEH MILES
0+0.529	ENT BOZEMAN CL							
		****NON EXISTENT****		0.256				
0+0.785	JCT FAU 1207 N 7TH AVE							
		****NON EXISTENT****		0.570				
1+0.355	END NON EXISTENT							
1+0.525	JCT FAP 86	GALLATIN	ALL VEHICLES	0.170	580	590	600	102

FAU 1203

0+0.000	JCT FAU 1212 KAGY BLVD							
0+0.750	JCT FAU 1210 COLLEGE ST	GALLATIN	ALL VEHICLES	0.750	6388	6862	7828	5871
1+0.317	JCT FAP 50	GALLATIN	ALL VEHICLES	0.567	8145	8750	7575	4295

FAU 1204

0+0.000	JCT FAU 1201 N 19TH AVE							
0+0.760	JCT FAU 1207 N 7TH AVE	GALLATIN	ALL VEHICLES	0.760	6829	7425	8794	6683
1+0.480	JCT FAP 86	GALLATIN	ALL VEHICLES	0.720	4660	5065	4285	3085

FAU 1205

MILE POST	SECTION DESCRIPTION	COUNTY	TRAFFIC TYPE	SECTION LENGTH	*******ADT******* 81	82	83	VEH MILES
0+0.000	JCT FAU 1210 BEG 4LND COLLEGE ST							
		GALLATIN	ALL VEHICLES	0.560	5252	5255	4700	2632
0+0.560	JCT FAP 50							

FAU 1206

0+0.000	JCT FAP 50							
		GALLATIN	ALL VEHICLES	0.330	5480	6014	5749	1897
0+0.330	JCT FAU 1207 N 7TH AVE							
		GALLATIN	ALL VEHICLES	0.700	5815	6385	6075	4252
1+0.030	JCT FAP 86							

FAU 1207

0+0.000	JCT FAP 50							
		GALLATIN	ALL VEHICLES	0.437	15382	15842	15684	6854
0+0.437	JCT FAU 1204 PEACH ST							
		GALLATIN	ALL VEHICLES	0.499	17560	17970	20515	10236
0+0.936	JCT FAU 1202 LV BOZEMAN CL OAK ST							
		GALLATIN	ALL VEHICLES	0.287	16210	16580	18730	5375
1+0.223	JCT I 90 W BOZEMAN INT							

FAU 1208

MILE POST	SECTION DESCRIPTION	COUNTY	TRAFFIC TYPE	SECTION LENGTH	*******ADT******* 81	82	83	VEH MILES
0+0.000	JCT FAU 1203 S 11TH AVE							
		GALLATIN	ALL VEHICLES	0.190	2220	2290	2560	486
0+0.190	JCT FAU 1205 S 8TH AVE							
		GALLATIN	ALL VEHICLES	0.460	5362	5527	5522	2540
0+0.650	JCT FAU 1209 WILLSON AVE							
		GALLATIN	ALL VEHICLES	0.405	6615	6815	6740	2729
1+0.055	JCT FAP 50							

FAU 1209

0+0.000	JCT FAU 1212 KAGY BLVD							
		GALLATIN	ALL VEHICLES	0.770	5883	6058	6979	5374
0+0.770	JCT FAU 1210 COLLEGE ST							
		GALLATIN	ALL VEHICLES	0.490	8745	8585	9200	4508
1+0.260	JCT FAU 1208 BABCOCK ST							
		GALLATIN	ALL VEHICLES	0.080	8080	8320	8050	644
1+0.340	JCT FAP 50							
		GALLATIN	ALL VEHICLES	0.440	3995	4115	4750	2090
1+0.780	JCT FAU 1204 PEACH ST							

FAU 1210

0+0.000	JCT FAP 50							
		GALLATIN	ALL VEHICLES	0.660	1980	2950	4011	2647
0+0.660	JCT FAU 1201 S 19TH AVE							
		GALLATIN	ALL VEHICLES	0.490	5405	4638	4966	2433
1+0.150	JCT FAU 1203 S 11TH AVE							

FAU 1210

MILE POST	SECTION DESCRIPTION	COUNTY	TRAFFIC TYPE	SECTION LENGTH	*******ADT******* 81	82	83	VEH MILES
1+0.150	JCT FAU 1203 S 11TH AVE							
		GALLATIN	ALL VEHICLES	0.190	5180	4450	5830	1107
1+0.340	JCT FAU 1205 S 8TH AVE							
		GALLATIN	ALL VEHICLES	0.450	2629	2598	3493	1572
1+0.790	JCT FAU 1209 WILLSON AVE							
		GALLATIN	ALL VEHICLES	0.140	1020	1050	1350	189
1+0.930	BEG NON EXISTENT COLLEGE ST							
		****NON EXISTENT****		0.270				
2+0.200	JCT FAU 1213 SOURDOUGH RD							

FAU 1212

0+0.000	JCT FAU 1201 S 19TH AVE							
		GALLATIN	ALL VEHICLES	0.080	120	120	120	9
0+0.080	LV BOZEMAN CL							
		GALLATIN	ALL VEHICLES	0.130	120	120	120	15
0+0.210	URBAN AREA							
		****NON EXISTENT****		0.030				
0+0.240	ENT BOZEMAN CL							
		****NON EXISTENT****		0.260				
0+0.500	JCT FAU 1203 S 11TH AVE							
		GALLATIN	ALL VEHICLES	0.530	2885	3085	2975	1576
1+0.030	JCT FAU 1209 WILLSON AVE							
		GALLATIN	ALL VEHICLES	0.300	1310	1350	2210	663
1+0.330	LV BOZEMAN CL							

FAU 1212

MILE POST	SECTION DESCRIPTION	COUNTY	TRAFFIC TYPE	SECTION LENGTH	*******ADT******* 81	82	83	VEH MILES
1+0.330	LV BOZEMAN CL							
		GALLATIN	ALL VEHICLES	0.510	1340	1380	1400	714
1+0.840	JCT FAU 1213 ENT BOZMN CL SOURDOUGH							
		GALLATIN	ALL VEHICLES	0.230	790	810	760	174
2+0.070	JCT FAU 1215 HIGHLAND BLVD							
		GALLATIN	ALL VEHICLES	0.250	110	110	100	25
2+0.320	LV BOZEMAN CL							
		GALLATIN	ALL VEHICLES	1.020	75	75	100	102
3+0.340	E URBAN EXT BDRY							

FAU 1213

0+0.000	JCT FAU 1212 KAGY BLVD							
		GALLATIN	ALL VEHICLES	0.130	1260	1300	1300	169
0+0.130	LV BOZEMAN CL							
		GALLATIN	ALL VEHICLES	0.120	1260	1300	1300	156
0+0.250	ENT BOZEMAN CL							
		GALLATIN	ALL VEHICLES	0.030	1290	1330	1345	40
0+0.280	LV BOZEMAN CL							
		GALLATIN	ALL VEHICLES	0.120	1320	1360	1390	166
0+0.400	ENT BOZEMAN CL							
		GALLATIN	ALL VEHICLES	0.040	1320	1360	1390	55
0+0.440	LV BOZEMAN CL							
		GALLATIN	ALL VEHICLES	0.060	1365	1405	1425	85
0+0.500	ENT BOZEMAN CL							
		GALLATIN	ALL VEHICLES	0.500	1655	1705	1880	940
1+0.000	JCT FAU 1210 COLLEGE ST							
		GALLATIN	ALL VEHICLES	0.560	2430	2370	2455	1374
1+0.560	JCT FAP 50							

FAU 1215

MILE POST	SECTION DESCRIPTION	COUNTY	TRAFFIC TYPE	SECTION LENGTH	*******ADT******* 81	82	83	VEH MILES
0+0.000	JCT FAU 1212 KAGY BLVD	GALLATIN	ALL VEHICLES	1.600	1248	1286	1406	2251
1+0.600	JCT FAP 50							

FAU 1801

0+0.000	JCT I 115 EXCELSIOR INT	SILVER BOW	ALL VEHICLES	0.116	3060	2800	2880	334
0+0.116	ENT BUTTE CL	SILVER BOW	ALL VEHICLES	0.674	3871	3821	3936	2653
0+0.790	JCT FAU 1804 PARK ST	SILVER BOW	ALL VEHICLES	0.450	3735	3780	3895	1752
1+0.240	LV BUTTE CL	SILVER BOW	ALL VEHICLES	2.158	1536	1458	1416	3057
3+0.398	ENT BUTTE CL	SILVER BOW	ALL VEHICLES	0.393	4580	4350	4485	1762
3+0.791	JCT FAP 29							

FAU 1804

0+0.000	W URBAN EXT BDRY	SILVER BOW	ALL VEHICLES	0.500	3500	3970	3980	1990
0+0.500	JCT FAU 1801 EXCELSIOR AVE	SILVER BOW	ALL VEHICLES	0.478	5195	5830	5850	2796
0+0.978	JCT FAP 29							

FAU 1805

MILE POST	SECTION DESCRIPTION	COUNTY	TRAFFIC TYPE	SECTION LENGTH	*******ADT******* 81	82	83	VEH MILES
0+0.000	JCT FAP 29							
		SILVER BOW	ALL VEHICLES	0.792	13032	12532	13737	10879
0+0.792	JCT I 90 15 MONT ST INT							
		SILVER BOW	ALL VEHICLES	2.191	5430	5375	5553	12168
2+0.983	JCT FAP 29							

FAU 1806

0+0.000	JCT FAU 1805 MONTANA ST							
		SILVER BOW	ALL VEHICLES	0.640	8945	7585	7870	5036
0+0.640	JCT FAP 29							

FAU 1807

0+0.000	JCT FAP 29							
		SILVER BOW	ALL VEHICLES	1.397	6071	5751	6046	8446
1+0.397	JCT FAU 1808 IRWINE ST							
		SILVER BOW	ALL VEHICLES	0.162	6400	5470	5690	921
1+0.559	LV BUTTE CL							
		SILVER BOW	ALL VEHICLES	2.036	5407	4771	4965	10109
3+0.595	JCT FAU 1812 AMHERST AVE							
		SILVER BOW	ALL VEHICLES	1.191	3725	3405	3745	4460
4+0.786	JCT FAU 1816 LOFTER LN							
		SILVER BOW	ALL VEHICLES	0.776	1810	1720	2030	1575
5+0.562	JCT FAS 375							

FAU 1808

MILE POST	SECTION DESCRIPTION	COUNTY	TRAFFIC TYPE	SECTION LENGTH	*******ADT******* 81	82	83	VEH MILES
0+0.000	JCT FAU 1805 MONTANA ST							
		SILVER BOW	ALL VEHICLES	0.750	1570	1560	1900	1425
0+0.750	NON EXISTENT							
		****NON EXISTENT****		0.360				
1+0.110	JCT FAP 29							
		SILVER BOW	ALL VEHICLES	0.490	2830	1520	1730	847
1+0.600	JCT FAU 1807 FARRELL ST							

FAU 1810

0+0.000	JCT FAP 29							
		SILVER BOW	ALL VEHICLES	0.460	3550	3200	3425	1575
0+0.460	LV BUTTE CL							
		SILVER BOW	ALL VEHICLES	0.940	2100	2035	2165	2035
1+0.400	JCT FAU 1807 CONTINENTAL DR							

FAU 1812

0+0.000	JCT FAP 29							
		SILVER BOW	ALL VEHICLES	0.190	7840	7010	7300	1387
0+0.190	LV BUTTE CL							
		SILVER BOW	ALL VEHICLES	0.810	4930	4410	4590	3717
1+0.000	JCT FAU 1807 CONTINENTAL DR							

MILE POST	SECTION DESCRIPTION	COUNTY	TRAFFIC TYPE	SECTION LENGTH	*******ADT******* 81	82	83	VEH MILES
FAU 1816								
0+0.000	JCT FAP 29	SILVER BOW	ALL VEHICLES	1.350	2570	2575	2685	3624
1+0.350	JCT FAU 1807 CONTINENTAL DR							
FAU 1818								
0+0.000	JCT FAP 29	SILVER BOW	ALL VEHICLES	0.410	1450	1450	1510	619
0+0.410	W URBAN EXT BDRY							
FAU 5001								
0+0.000	JCT FAP 57	DAWSON	ALL VEHICLES	1.770	1162	1160	1218	2156
1+0.770	JCT FAP 20							
FAU 5002								
0+0.000	JCT FAU 5010 TAYLOR AVE	DAWSON	ALL VEHICLES	0.150	3870	4160	4370	655
0+0.150	JCT FAU 5008 SARGENT AVE	DAWSON	ALL VEHICLES	0.250	10600	9520	9450	2362
0+0.400	JCT FAU 5004 MERRILL AVE							

FAU 5002

MILE POST	SECTION DESCRIPTION	COUNTY	TRAFFIC TYPE	SECTION LENGTH	******ADT****** 81	82	83	VEH MILES
0+0.400	JCT FAU 5004 MERRILL AVE							
		DAWSON	ALL VEHICLES	0.350	4660	3670	4480	1568
0+0.750	JCT FAP 57							
		DAWSON	ALL VEHICLES	1.180	2272	1595	1646	1942
1+0.930	JCT FAP 57							
		DAWSON	ALL VEHICLES	0.100	2560	2440	2610	261
2+0.030	JCT FAU 5006 ANDERSON AVE							

FAU 5003

0+0.000	JCT FAU 5010 TAYLOR AVE							
		DAWSON	ALL VEHICLES	0.360	210	190	280	100
0+0.360	SE URBAN EXT BDRY							

FAU 5004

0+0.000	JCT FAP 57							
		DAWSON	ALL VEHICLES	0.337	11120	9730	9450	3184
0+0.337	JCT FAU 5002 DOUGLAS ST							
		DAWSON	ALL VEHICLES	0.635	1280	1235	1265	803
0+0.972	JCT FAS 335							

FAU 5006

MILE POST	SECTION DESCRIPTION	COUNTY	TRAFFIC TYPE	SECTION LENGTH	*******ADT******* 81	82	83	VEH MILES
0+0.000	JCT FAU 5008 ALLARD ST	DAWSON	ALL VEHICLES	0.410	900	720	920	377
0+0.410	JCT FAU 5002 AMES ST							

FAU 5007

0+0.000	JCT FAU 5006 ANDERSON AVE	DAWSON	ALL VEHICLES	0.100			2720	272
0+0.100	JCT FAP 57 MERRILL AVE							

FAU 5008

0+0.000	JCT FAU 5002 BARRY ST	DAWSON	ALL VEHICLES	1.110	2884	3014	2849	3163
1+0.110	JCT FAU 5006 ANDERSON AVE	DAWSON	ALL VEHICLES	0.100	2570	2560	2720	272
1+0.210	JCT FAP 57							

FAU 5010

0+0.000	JCT FAU 5002 BARRY ST	DAWSON	ALL VEHICLES	0.430	1530	1180	1970	847
0+0.430	JCT FAU 5003 SNYDER ST							

FAU 5010

MILE POST	SECTION DESCRIPTION	COUNTY	TRAFFIC TYPE	SECTION LENGTH	*******ADT******* 81	82	83	VEH MILES
0+0.430	JCT FAU 5003 SNYDER ST	DAWSON	ALL VEHICLES	0.770	1130	870	1670	1285
1+0.200	DAWSON COMMUNITY COLLEGE							

FAU 5201

0+0.000	JCT FAP 60	CASCADE	ALL VEHICLES	0.908	10070	7600	8714	7912
0+0.908	JCT FAU 5203 4TH AVE SW	CASCADE	ALL VEHICLES	0.319	8770	8540	8340	2660
1+0.227	JCT FAU 5210 CENTRAL AVE	CASCADE	ALL VEHICLES	0.580	5240	5100	4700	2726
1+0.807	JCT FAU 5206 NW BYPASS							

FAU 5202

0+0.000	JCT FAU 5211 10TH ST N	CASCADE	ALL VEHICLES	0.268	2840	2880	2860	766
0+0.268	JCT FAP 10	CASCADE	ALL VEHICLES	2.772	1162	1185	995	2758
3+0.040	JCT URBAN BOUNDARY							

FAU 5203

MILE POST	SECTION DESCRIPTION	COUNTY	TRAFFIC TYPE	SECTION LENGTH	*******ADT******* 81	82	83	VEH MILES
0+0.000	JCT FAU 5201-6TH ST SW BEG 1 WAY	CASCADE	ALL VEHICLES	0.422	430	455	440	185
0+0.422	JCT FAU 5210 END 1 WAY CENTRAL AVE	CASCADE	ALL VEHICLES	0.644	9884	11886	12856	8279
1+0.066	JCT FAU 5206 & FAU 5209(PROPOSED)	CASCADE	ALL VEHICLES	0.893	15258	15298	15646	13972
1+0.959	LV GREAT FALLS CL	CASCADE	ALL VEHICLES	0.441	17995	15655	15925	7022
2+0.400	JCT FAU 5204 5211 SMELTER AVE-10TH							

FAU 5204

0+0.000	JCT FAU 5203 5211 SMELTER AV-10TH	CASCADE	ALL VEHICLES	1.700	2334	2169	2006	3410
1+0.700	JCT FAP 10	CASCADE	ALL VEHICLES	0.390	4610	4640	4820	1879
2+0.090	JCT FAU 5211 10TH ST N							

FAU 5205

0+0.000	JCT FAP 60	CASCADE	ALL VEHICLES	1.634	3724	3269	3965	6478
1+0.634	JCT FAU 5210 CENTRAL AVE	CASCADE	ALL VEHICLES	0.963	1310	1220	1470	1415
2+0.597	JCT 5209=6TH ST N	CASCADE	ALL VEHICLES	0.387	4200	2710	3050	1180
2+0.984	JCT FAU 5211 10TH ST N							

FAU 5205

MILE POST	SECTION DESCRIPTION	COUNTY	TRAFFIC TYPE	SECTION LENGTH	*******ADT******* 81	82	83	VEH MILES
2+0.984	JCT FAU 5211 10TH ST N	CASCADE	ALL VEHICLES	0.500	3890	3630	3860	1930
3+0.484	JCT FAP 10	CASCADE	ALL VEHICLES	0.961	9500	8870	10060	9667
4+0.445	JCT FAU 5217 25TH ST S	CASCADE	ALL VEHICLES	0.817	6040	5640	7410	6053
5+0.262	JCT FAU 5221 RIVER DR (HATCHERY RD)	CASCADE	ALL VEHICLES	0.223	6500	4220	4870	1086
5+0.485	JCT FAU 5219 LV GRT FLS CL 38TH ST	CASCADE	ALL VEHICLES	2.046	4317	3873	4468	9143
7+0.531	JCT FAU 5210 BEG 4LND 2ND AVE	CASCADE	ALL VEHICLES	0.953	8040	7715	8365	7971
8+0.484	JCT FAP 60							

FAU 5206

0+0.000	JCT I 15 EMERSON INT	CASCADE	ALL VEHICLES	2.362	4548	3981	4719	11148
2+0.362	ENT GREAT FALLS CL	CASCADE	ALL VEHICLES	0.257	5040	5030	5761	1480
2+0.619	ENT GREAT FALLS CL	CASCADE	ALL VEHICLES	0.154	7750	7740	8010	1233
2+0.773	LV GREAT FALLS CL	CASCADE	ALL VEHICLES	0.355	7750	7740	8010	2843
3+0.128	ENT GREAT FALLS CL	CASCADE	ALL VEHICLES	0.085	7750	7740	8010	680
3+0.213	FAU 5203 3RD ST							

FAU 5207

MILE POST	SECTION DESCRIPTION	COUNTY	TRAFFIC TYPE	SECTION LENGTH	*******ADT******* 81	82	83	VEH MILES
0+0.000	JCT FAU 5205 RIVER DR							
		CASCADE	ALL VEHICLES	0.455	1590	1000	1760	800
0+0.455	LV GREAT FALLS CL							
		CASCADE	ALL VEHICLES	1.912	1545	950	1075	2055
2+0.367	JCT FAS 226							

FAU 5208

0+0.000	JCT FAU 5210=2ND AVE							
		CASCADE	ALL VEHICLES	0.610	2590	2810	3900	2379
0+0.610	PARK DRIVE							

FAU 5209

0+0.000	JCT FAP 60							
		CASCADE	ALL VEHICLES	1.820	7230	7921	6840	12449
0+1.820	JCT FAU 5210 2ND AVE N	CASCADE	ALL VEHICLES	0.820	4650	4720	3900	3198
1+0.640	JCT FAU 5208 PARK DR	CASCADE	ALL VEHICLES	0.179	2140	2180	2180	390
1+0.819	PROPOSED							
		****NON EXISTENT****		0.130				
1+0.949	LV GREAT FALLS CL							
		****NON EXISTENT****		0.371				
1+1.320	JCT FAU 5203 3RD ST							

FAU 5210

MILE POST	SECTION DESCRIPTION	COUNTY	TRAFFIC TYPE	SECTION LENGTH	*******ADT******* 81	82	83	VEH MILES
0+0.000	JCT I 15 CENTRAL AVE W INT							
		CASCADE	ALL VEHICLES	1.026	10592	9616	10886	11169
1+0.026	JCT FAU 5201 6TH ST							
		CASCADE	ALL VEHICLES	0.244	15990	13380	14450	3525
1+0.270	JCT FAU 5203 3RD ST							
		CASCADE	ALL VEHICLES	0.318	24800	22420	23360	7428
1+0.588	JCT FAU 5205 RIVER DR							
		CASCADE	ALL VEHICLES	0.199	20450	17110	17830	3548
1+0.787	JCT FAU 5208 PARK DR							
		CASCADE	ALL VEHICLES	0.900	16994	16192	16873	15186
2+0.474	JCT FAU 5209 NB 6TH ST N							
		CASCADE	ALL VEHICLES	1.460	16731	14115	13163	19218
2+1.934	JCT FAP 10 NB							
		CASCADE	ALL VEHICLES	1.788	12108	11857	12221	21851
3+1.722	JCT FAU 5217 NB 26TH ST N							
		CASCADE	ALL VEHICLES	1.987	9629	8174	8519	16928
4+1.709	JCT FAU 5219 38TH ST N							
		CASCADE	ALL VEHICLES	0.012	7420	6210	7470	89
4+1.721	LV GREAT FALLS CL							
		CASCADE	ALL VEHICLES	1.200	6710	5945	6910	8292
6+0.128	JCT FAU 5205							

FAU 5211

0+0.000	JCT FAU 5205 RIVER DR							
		CASCADE	ALL VEHICLES	0.403	10410	8710	11680	4707
0+0.403	JCT FAU 5203 5204 SMELTER AVE							
		CASCADE	ALL VEHICLES	0.262	5000	4160	5580	1461
0+0.665	JCT FAU 5202 25TH AVE NE							
		CASCADE	ALL VEHICLES	0.589	1900	1590	2130	1254
1+0.254	JCT FAP 10							

MILE POST	SECTION DESCRIPTION	COUNTY	TRAFFIC TYPE	SECTION LENGTH	*******ADT******* 81	82	83	VEH MILES
FAU 5212								
0+0.000	JCT AVENUE B	CASCADE	ALL VEHICLES	1.193	1609	1764	1566	1868
1+0.193	JCT I 15 GORE HILL INT							
FAU 5213								
0+0.000	JCT FAP 10	CASCADE	ALL VEHICLES	0.126	1660	1910	1950	245
0+0.126	JCT FAS 225							
FAU 5215								
0+0.000	JCT FAP 60	CASCADE	ALL VEHICLES	0.260	5990	5010	5940	1544
0+0.260	LV GREAT FALLS CL	CASCADE	ALL VEHICLES	0.250	3795	3175	4405	1101
0+0.510	ENT GREAT FALLS CL	CASCADE	ALL VEHICLES	0.230	2720	2605	2870	660
0+0.740	LV GREAT FALLS CL	CASCADE	ALL VEHICLES	1.260	2015	2165	2405	3030
2+0.000	JCT FAS 459 & URBAN LIMITS							

FAU 5216

MILE POST	SECTION DESCRIPTION	COUNTY	TRAFFIC TYPE	SECTION LENGTH	*******ADT******* 81	82	83	VEH MILES
0+0.000	JCT FAU 5209 6TH ST N	CASCADE	ALL VEHICLES	1.545	3643	3888	4463	6896
1+0.545	JCT FAU 5217 25TH ST S							

FAU 5217

0+0.000	JCT FAP 60	CASCADE	ALL VEHICLES	1.660	9730	9925	9500	15770
0+1.660	JCT FAU 5210 EB 1ST AVE N	CASCADE	ALL VEHICLES	0.160	7220	7365	7885	1261
0+1.820	JCT FAU 5210 WB 2ND AVE N	CASCADE	ALL VEHICLES	1.230	6085	5210	5550	6826
1+1.050	JCT FAU 5205 RIVER DR							

FAU 5219

0+0.000	JCT FAP 60	CASCADE	ALL VEHICLES	0.910	4455	4125	4640	4223
0+0.910	JCT FAU 5210 1ST AVE N	CASCADE	ALL VEHICLES	0.950	3550	3335	3680	3496
1+0.860	JCT FAU 5205 RIVER DR							

FAU 5220

MILE POST	SECTION DESCRIPTION	COUNTY	TRAFFIC TYPE	SECTION LENGTH	*******ADT******* 81	82	83	VEH MILES
0+0.000	JCT FAP 60							
		CASCADE	ALL VEHICLES	0.757	8375	8056	7875	5961
0+0.757	JCT FAU 5225 PARK GARDEN RD							
		CASCADE	ALL VEHICLES	0.530	2780	2575	3355	1778
1+0.287	LV GREAT FALLS CL							
		CASCADE	ALL VEHICLES	0.783	1455	1475	1810	1417
2+0.070	LV GREAT FALLS URBAN EXT							

FAU 5221

0+0.000	JCT FAU 5205 RIVER DR							
		CASCADE	ALL VEHICLES	0.236	825	830	1020	240
0+0.236	LV GREAT FALLS CL							
		CASCADE	ALL VEHICLES	1.237	825	830	715	884
1+0.473	GIANT SPRINGS STATE PARK							

FAU 5223

0+0.000	JCT I 15 & FAU 5210							
		CASCADE	ALL VEHICLES	1.450	1623	1366	1456	2112
1+0.450	JCT FAU 5225 LV GREAT FALLS CL							
		CASCADE	ALL VEHICLES	0.100	3570	3030	3230	323
1+0.550	ENT GREAT FALLS CL							
		CASCADE	ALL VEHICLES	0.350	3570	3030	3230	1130
1+0.900	6TH ST SW							

FAU 5225

MILE POST	SECTION DESCRIPTION	COUNTY	TRAFFIC TYPE	SECTION LENGTH	ADT 81	ADT 82	ADT 83	VEH MILES
0+0.000	JCT FAU 5223 15TH ST SW							
		CASCADE	ALL VEHICLES	0.832	790	710	760	632
0+0.832	ENT GREAT FALLS CL							
		CASCADE	ALL VEHICLES	0.170	830	785	840	142
1+0.002	LV GREAT FALLS CL							
		CASCADE	ALL VEHICLES	0.227	870	860	920	208
1+0.229	ENT GREAT FALLS CL							
		CASCADE	ALL VEHICLES	0.451	840	860	920	414
1+0.680	JCT FAU 5220 FOX FARM RD							

FAU 5701

0+0.000	JCT FAU 5702 4TH W							
		HILL	ALL VEHICLES	0.410	3175	2790	2800	1148
0+0.410	JCT FAU 5704 1ST AVE							
		HILL	ALL VEHICLES	0.140	3800	3390	3400	476
0+0.550	JCT FAU 5706 3RD AVE							
		HILL	ALL VEHICLES	0.140	3550	3680	3690	516
0+0.690	JCT FAU 5708 5TH AVE							

FAU 5702

0+0.000	JCT FAU 5709 13TH ST							
		HILL	ALL VEHICLES	0.250	1470	1680	1150	287
0+0.250	JCT FAU 5707 11TH ST							
		HILL	ALL VEHICLES	0.460	2500	2390	1430	657
0+0.710	LV HAVRE CL							

FAU 5702

MILE POST	SECTION DESCRIPTION	COUNTY	TRAFFIC TYPE	SECTION LENGTH	*******ADT******* 81	82	83	VEH MILES
0+0.710	LV HAVRE CL							
		HILL	ALL VEHICLES	0.580	3275	2830	1840	1067
1+0.290	ENT HAVRE CL							
		HILL	ALL VEHICLES	0.010	3550	3321	2404	24
1+0.300	JCT FAU 5701 2ND ST							
		HILL	ALL VEHICLES	0.060	2010	2650	2660	159
1+0.360	JCT FAP 1							

FAU 5703

0+0.000	JCT FAU 5704 1ST AVE							
		HILL	ALL VEHICLES	0.140	3680	2030	2110	295
0+0.140	JCT FAU 5706 3RD AVE							
		HILL	ALL VEHICLES	0.150	3337	2372	2467	370
0+0.290	JCT FAU 57085TH AVE							
		HILL	ALL VEHICLES	0.140	760	810	840	117
0+0.430	JCT FAU 5710 7TH AVE							

FAU 5704

0+0.000	JCT FAU 5703 3RD ST							
		HILL	ALL VEHICLES	0.140	1720	1830	1910	267
0+0.140	JCT FAP 1							

FAU 5705

MILE POST	SECTION DESCRIPTION	COUNTY	TRAFFIC TYPE	SECTION LENGTH	*******ADT******* 81	82	83	VEH MILES
0+0.000	JCT FAU 5708 5TH AVE	HILL	ALL VEHICLES	0.620	903	943	1131	701
0+0.620	JCT FAU 5712 14TH AVE							

FAU 5706

0+0.000	JCT FAU 5707 10TH ST	HILL	ALL VEHICLES	0.520	3181	3102	3227	1678
0+0.520	JCT FAU 5703 3RD ST	HILL	ALL VEHICLES	0.140	4210	4605	4790	670
0+0.660	JCT FAP 1							

FAU 5707

0+0.000	JCT FAU 5702 BOULEVARD AVE	HILL	ALL VEHICLES	0.990	5599	5454	5670	5613
0+0.990	JCT FAU 5706 3RD AVE	HILL	ALL VEHICLES	0.140	6730	5540	5760	806
1+0.130	JCT FAU 5708 5TH AVE							

FAU 5708

MILE POST	SECTION DESCRIPTION	COUNTY	TRAFFIC TYPE	SECTION LENGTH	*******ADT******* 81	82	83	VEH MILES
0+0.000	JCT FAS 234 ENT HAVRE CL							
0+0.921	JCT FAU 5707 10TH ST	HILL	ALL VEHICLES	0.921	6091	5151	5458	5027
1+0.190	JCT FAU 5705 6TH ST	HILL	ALL VEHICLES	0.269	13230	12020	12740	3427
1+0.431	JCT FAU 5703 3RD ST	HILL	ALL VEHICLES	0.241	13560	12120	12850	3096
1+0.507	JCT FAU 5701 2ND ST	HILL	ALL VEHICLES	0.076	13023	11557	12247	930
1+0.573	JCT FAP 1	HILL	ALL VEHICLES	0.066	11350	9890	10480	691

FAU 5709

0+0.000	JCT FAU 5702 BOULEVARD AVE							
1+0.057	JCT FAU 5708	HILL	ALL VEHICLES	1.057	1863	2322	2476	2617

FAU 5710

0+0.000	JCT FAU 5703 3RD ST	HILL	ALL VEHICLES	0.150	1600	1850	1960	294
0+0.150	JCT FAP 1	HILL	ALL VEHICLES	0.008	5400	5150	5460	43
0+0.158	LV HAVRE CL	HILL	ALL VEHICLES	0.748	2726	2410	2554	1910
0+0.906	JCT FAS 232							

FAU 5712

MILE POST	SECTION DESCRIPTION	COUNTY	TRAFFIC TYPE	SECTION LENGTH	*******ADT******* 81	82	83	VEH MILES
0+0.000	SE URBAN EXT BDRY							
		HILL	ALL VEHICLES	0.270	520	420	450	121
0+0.270	ENT HAVRE CL							
		HILL	ALL VEHICLES	0.070	955	940	1000	70
0+0.340	JCT FAU 5705 6TH ST							
		HILL	ALL VEHICLES	0.340	1580	1510	1600	544
0+0.680	JCT FAP 1							

FAU 5801

0+0.000	JCT FAP 8							
		LEWIS AND CLARK	ALL VEHICLES	1.110	1189	1262	1294	1436
1+0.110	NW URBAN BDRY							

FAU 5802

0+0.000	ENT HELENA CL							
		LEWIS AND CLARK	ALL VEHICLES	0.409	500	510	230	94
0+0.409	JCT FAU 5810							
		LEWIS AND CLARK	ALL VEHICLES	1.591	5365	5563	6078	9670
2+0.000	JCT FAU 5809 MONTANA AVE							
		LEWIS AND CLARK	ALL VEHICLES	0.735	4414	4179	4525	3325
2+0.735	JCT FAU 5807 WASHINGTON ST							
		LEWIS AND CLARK	ALL VEHICLES	0.773	3363	3429	3611	2791
3+0.508	LV HELENA CL							
		LEWIS AND CLARK	ALL VEHICLES	0.776	2065	2105	2160	1676
4+0.284	JCT FAS 280 & URBAN BOUNDARY							

FAU 5804

MILE POST	SECTION DESCRIPTION	COUNTY	TRAFFIC TYPE	SECTION LENGTH	*******ADT******* 81	82	83	VEH MILES
0+0.000	JCT FAU 5807 WASHINGTON ST							
		LEWIS AND CLARK	ALL VEHICLES	0.250	750	770	660	165
0+0.250	LV HELENA CL							
		LEWIS AND CLARK	ALL VEHICLES	0.413	750	770	660	272
0+0.663	END RTE							

FAU 5805

0+0.000	JCT FAS 454							
		LEWIS AND CLARK	ALL VEHICLES	1.000	787	742	820	820
1+0.000	JCT FAU 5815 SB							
		LEWIS AND CLARK	ALL VEHICLES	0.301	3710	4000	4350	1309
1+0.301	JCT FAU 5816 BROADWAY							
		LEWIS AND CLARK	ALL VEHICLES	0.179	8000	8200	8880	1589
1+0.480	JCT FAU 5814 6TH AVE							
		LEWIS AND CLARK	ALL VEHICLES	0.297	9880	11600	12580	3736
1+0.777	JCT FAU 5812 NEILL AVE							
		LEWIS AND CLARK	ALL VEHICLES	0.269	12810	13200	14350	3860
2+0.046	JCT FAP 8							
		LEWIS AND CLARK	ALL VEHICLES	0.254	6010	6130	6500	1651
2+0.300	JCT FAU 5817 PEOSTA AVE							

FAU 5806

0+0.000	JCT FAU 5809 MONTANA AVE							
		LEWIS AND CLARK	ALL VEHICLES	0.610	1167	1077	1158	706
0+0.610	JCT FAU 5813 LAMBORN ST							

FAU 5806

MILE POST	SECTION DESCRIPTION	COUNTY	TRAFFIC TYPE	SECTION LENGTH	*******ADT******* 81	82	83	VEH MILES
0+0.610	JCT FAU 5813 LAMBORN ST							
		LEWIS AND CLARK	ALL VEHICLES	0.530	700	760	775	410
1+0.140	LV HELENA CL							
		LEWIS AND CLARK	ALL VEHICLES	0.940	680	760	783	736
2+0.080	JCT FAP 8							

FAU 5807

0+0.000	JCT FAU 5812 NEILL AVE							
		LEWIS AND CLARK	ALL VEHICLES	0.403	8120	8390	9080	3659
0+0.403	JCT FAP 8							
		LEWIS AND CLARK	ALL VEHICLES	0.814	11539	11929	11278	9180
1+0.217	JCT FAU 5809 MONTANA AVE							
		LEWIS AND CLARK	ALL VEHICLES	0.606	10718	11352	10758	6519
1+0.823	JCT I 15 CEDAR ST INT							
		LEWIS AND CLARK	ALL VEHICLES	0.938	3120	3411	3827	3590
2+0.761	JCT FAU 5802 CUSTER AVE							

FAU 5808

0+0.000	JCT FAP 8							
		LEWIS AND CLARK	ALL VEHICLES	0.610			4590	2799
0+0.610	ENT HELENA CL							
		LEWIS AND CLARK	ALL VEHICLES	0.300			2530	759
0+0.910	JCT FAU 5816 BROADWAY							

FAU 5809

MILE POST	SECTION DESCRIPTION	COUNTY	TRAFFIC TYPE	SECTION LENGTH	*******ADT******* 81	82	83	VEH MILES
0+0.000	JCT FAP 8							
		LEWIS AND CLARK	ALL VEHICLES	0.743	11310	11600	12550	9324
0+0.743	JCT FAU 5807 CEDAR ST							
		LEWIS AND CLARK	ALL VEHICLES	0.687	13197	13847	15032	10327
1+0.430	JCT FAU 5802 CUSTER AVE							
		LEWIS AND CLARK	ALL VEHICLES	0.010	8150	8420	9340	93
1+0.440	LV HELENA CL							
		LEWIS AND CLARK	ALL VEHICLES	3.496	5572	5818	6244	21831
4+0.936	JCT FAS 229							

FAU 5810

0+0.000	JCT FAP 8 EUCLID AVE							
		LEWIS AND CLARK	ALL VEHICLES	0.340	3825	3955	4705	1599
0+0.340	JCT FAU 5817 PEOSTA AVE							
		LEWIS AND CLARK	ALL VEHICLES	0.762	3065	3170	3825	2914
1+0.102	JCT FAU 5802 CUSTER AVE							

FAU 5811

0+0.000	JCT FAU 5816 BROADWAY							
		LEWIS AND CLARK	ALL VEHICLES	0.160	6750	6980	6980	1116
0+0.160	JCT FAU 5814 6TH AVE							
		LEWIS AND CLARK	ALL VEHICLES	0.200	8430	8710	8730	1746
0+0.360	JCT FAU 5812 FAP 8 11TH AVE							

FAU 5812

MILE POST	SECTION DESCRIPTION	COUNTY	TRAFFIC TYPE	SECTION LENGTH	*******ADT******* 81	82	83	VEH MILES
0+0.000	JCT FAU 5805 PARK AVE							
		LEWIS AND CLARK	ALL VEHICLES	0.240	12250	11100	11630	2791
0+0.240	JCT FAU 5807 LAST CHANCE GULCH							
		LEWIS AND CLARK	ALL VEHICLES	0.078	9420	9290	9745	760
0+0.318	JCT FAU 5815 JACKSON ST							
		LEWIS AND CLARK	ALL VEHICLES	0.827	7802	9234	10020	8286
1+0.145	JCT FAU 5811 MONTANA AVE							

FAU 5813

0+0.000	JCT FAU 5816 BROADWAY							
		LEWIS AND CLARK	ALL VEHICLES	0.400	3720	3845	3850	1540
0+0.400	JCT FAP 8 EB							
		LEWIS AND CLARK	ALL VEHICLES	0.090	3345	3460	3465	311
0+0.490	JCT FAP 8 WB							
		LEWIS AND CLARK	ALL VEHICLES	0.490	1650	1580	1595	781
0+0.980	JCT FAU 5806 BOULDER AVE							

FAU 5814

0+0.000	JCT FAU 5805 PARK AVE							
		LEWIS AND CLARK	ALL VEHICLES	0.160	5810	5625	5730	916
0+0.160	JCT FAU 5815 CRUSE DR							
		LEWIS AND CLARK	ALL VEHICLES	0.840	3847	3722	3980	3343
1+0.000	JCT FAU 5811 MONTANA AVE							

FAU 5815

MILE POST	SECTION DESCRIPTION	COUNTY	TRAFFIC TYPE	SECTION LENGTH	*******ADT******* 81	82	83	VEH MILES
0+0.000	JCT FAU 5805 BEG 4LND WEST MAIN ST							
		LEWIS AND CLARK	ALL VEHICLES	0.261	1600	2000	2230	582
0+0.261	JACKSON ST END 4LND							
		LEWIS AND CLARK	ALL VEHICLES	0.139	1365	1550	1690	234
0+0.400	JCT FAU 5816 BROADWAY							
		LEWIS AND CLARK	ALL VEHICLES	0.166	1130	1100	1150	190
0+0.566	JCT FAU 5814 6TH AVE							
		LEWIS AND CLARK	ALL VEHICLES	0.300	2635	2400	2590	777
0+0.866	JCT FAU 5812 11TH AVE							

FAU 5816

0+0.000	JCT FAU 5805 PARK AVE							
		LEWIS AND CLARK	ALL VEHICLES	0.120	5710	6500	7470	896
0+0.120	JCT FAU 5815 CRUSE DR							
		LEWIS AND CLARK	ALL VEHICLES	0.913	6514	6710	6712	6128
1+0.033	JCT FAU 5811 MONTANA AVE							
		LEWIS AND CLARK	ALL VEHICLES	0.537	3643	3753	3768	2023
1+0.570	JCT FAU 5813 LAMBORN AVE							
		LEWIS AND CLARK	ALL VEHICLES	0.747	1655	1779	1895	1415
2+0.317	JCT FAU 5808 COLONIAL LV HELENA CL							
		****NON EXISTENT****		0.236				
2+0.553	ENT HELENA CL							
		****NON EXISTENT****		0.450				
3+0.003	LV HELENA CL							
		****NON EXISTENT****		0.220				
3+0.223	JCT FAP 8							

FAU 5817

MILE POST	SECTION DESCRIPTION	COUNTY	TRAFFIC TYPE	SECTION LENGTH	*******ADT******* 81	82	83	VEH MILES
0+0.000	JCT FAP 8							
		LEWIS AND CLARK	ALL VEHICLES	0.345	370	415	455	157
0+0.345	JCT FAU 5810							
		LEWIS AND CLARK	ALL VEHICLES	0.649	605	625	750	486
0+0.994	JCT FAU 5805							

FAU 6701

0+0.000	JCT FAS 503							
		FLATHEAD	ALL VEHICLES	0.290	1660	1690	1400	406
0+0.290	ENT KALISPELL CL							
		FLATHEAD	ALL VEHICLES	0.340	2710	2755	2290	778
0+0.630	JCT FAU 6716 4TH ST W							
		FLATHEAD	ALL VEHICLES	0.450	5775	5865	5580	2511
1+0.080	LV KALISPELL CL							
		FLATHEAD	ALL VEHICLES	0.150	7790	7910	7980	1197
1+0.230	ENT KALISPELL CL							
		FLATHEAD	ALL VEHICLES	0.110	7790	7910	7980	877
1+0.340	LV KALISPELL CL							
		FLATHEAD	ALL VEHICLES	0.010	7790	7910	7980	79
1+0.350	JCT FAP 1							
		FLATHEAD	ALL VEHICLES	0.033	8120	8250	8100	267
1+0.383	ENT KALISPELL CL							
		FLATHEAD	ALL VEHICLES	0.570	6890	7000	6930	3950
1+0.953	JCT FAU 6707 ARIZONA ST							
		FLATHEAD	ALL VEHICLES	0.120	5660	5750	5760	691
2+0.073	JCT FAU 6706 THREE MILE DR							
		FLATHEAD	ALL VEHICLES	0.500	3030	3080	3090	1545
2+0.573	JCT FAP 5							

FAU 6702

MILE POST	SECTION DESCRIPTION	COUNTY	TRAFFIC TYPE	SECTION LENGTH	*******ADT******* 81	82	83	VEH MILES
0+0.000	W URBAN EXT BDRY							
1+0.000	JCT FAU 6705 HAWTHORN AVE	FLATHEAD	ALL VEHICLES	1.000	620	630	640	640
1+0.150	ENT KALISPELL CL	FLATHEAD	ALL VEHICLES	0.150	1800	1830	1840	276
1+0.220	JCT FAU 6701 MERIDIAN RD	FLATHEAD	ALL VEHICLES	0.070	1800	1830	1840	128

FAU 6703

0+0.000	JCT FAU 6706 THREE MILE DR							
0+0.550	ENT KALISPELL CL	FLATHEAD	ALL VEHICLES	0.550	850	865	830	456
0+0.800	JCT FAP 5	FLATHEAD	ALL VEHICLES	0.250	1240	1260	1210	302

FAU 6704

0+0.000	JCT FAP 5							
0+0.450	LV KALISPELL CL	FLATHEAD	ALL VEHICLES	0.450	1270	1290	1415	636
1+0.500	JCT FAP 5	FLATHEAD	ALL VEHICLES	1.050	160	160	175	183

FAU 6705

MILE POST	SECTION DESCRIPTION	COUNTY	TRAFFIC TYPE	SECTION LENGTH	ADT 81	ADT 82	ADT 83	VEH MILES
0+0.000	JCT FAU 6702 TWO MILE DR							
		FLATHEAD	ALL VEHICLES	0.040	550	560	610	24
0+0.040	ENT KALISPELL CL							
		FLATHEAD	ALL VEHICLES	0.500	550	560	610	305
0+0.540	LV KALISPELL CL							
		FLATHEAD	ALL VEHICLES	0.020	550	560	610	12
0+0.560	JCT FAU 6706 THREE MILE DR							

FAU 6706

0+0.000	JCT FAS 424							
		FLATHEAD	ALL VEHICLES	0.560	2710	2750	3010	1685
0+0.560	JCT FAU 6701 MERIDIAN RD							

FAU 6707

0+0.000	JCT FAU 6701 MERIDIAN RD							
		FLATHEAD	ALL VEHICLES	0.300	160	160	190	57
0+0.300	JCT FAP 5							

MILE POST	SECTION DESCRIPTION	COUNTY	TRAFFIC TYPE	SECTION LENGTH	*******ADT******* 81	82	83	VEH MILES
FAU 6708								
0+0.000	JCT FAU 6711 LA SALLE RD	FLATHEAD	ALL VEHICLES	1.000	765	780	970	970
1+0.000	JCT FAU 6712 HELENA FLATS RD							
FAU 6709								
0+0.000	JCT FAU 6711 LA SALLE RD	FLATHEAD	ALL VEHICLES	1.000	905	920	775	775
1+0.000	JCT FAU 6712 HELENA FLATS RD							
FAU 6710								
0+0.000	JCT FAU 6711 LA SALLE RD	FLATHEAD	ALL VEHICLES	1.000	1525	1550	1350	1350
1+0.000	JCT FAU 6712 HELENA FLATS RD							
FAU 6712								
0+0.000	JCT FAP 1	FLATHEAD	ALL VEHICLES	1.100	1334	1354	1942	2136
1+0.100	JCT FAU 6708 E RESERVE DR							

FAU 6713

MILE POST	SECTION DESCRIPTION	COUNTY	TRAFFIC TYPE	SECTION LENGTH	*******ADT******* 81	82	83	VEH MILES
0+0.000	JCT FAU 6721 5TH AVE WN	FLATHEAD	ALL VEHICLES	0.400	390	400	500	200
0+0.400	JCT FAP 5							

FAU 6714

0+0.000	JCT FAU 6701 MERIDIAN RD							
		FLATHEAD	ALL VEHICLES	0.440	4750	4825	4970	2186
0+0.440	JCT FAU 6721 5TH AVE W							
		FLATHEAD	ALL VEHICLES	0.370	5120	5200	5790	2142
0+0.810	JCT FAP 5							
		FLATHEAD	ALL VEHICLES	0.432	3600	3655	3685	1591
1+0.242	JCT FAU 6726 WOODLAND AVE							

FAU 6715

0+0.000	JCT FAU 6701 MERIDIAN RD							
		FLATHEAD	ALL VEHICLES	0.500	2350	2385	2555	1277
0+0.500	JCT FAU 6721 5TH AVE W							
		FLATHEAD	ALL VEHICLES	0.370	2560	2600	2730	1010
0+0.870	JCT FAP 5							
		FLATHEAD	ALL VEHICLES	0.480	3169	3219	3680	1766
1+0.350	JCT FAU 6726 WOODLAND AVE							
		FLATHEAD	ALL VEHICLES	0.300	4085	4150	4490	1347
1+0.650	LV KALISPELL CL							
		FLATHEAD	ALL VEHICLES	0.500	1860	1890	2210	1105
2+0.150	JCT FAS 317							

FAU 6716

MILE POST	SECTION DESCRIPTION	COUNTY	TRAFFIC TYPE	SECTION LENGTH	*******ADT******* 81	82	83	VEH MILES
0+0.000	JCT FAU 6701 MERIDIAN RD							
		FLATHEAD	ALL VEHICLES	0.910	1680	1710	1325	1206
0+0.910	JCT FAP 5							
		FLATHEAD	ALL VEHICLES	0.530	660	675	810	429
1+0.440	JCT FAU 6726 WOODLAND AVE							

FAU 6717

0+0.000	JCT FAU 6701 MERIDIAN RD							
		FLATHEAD	ALL VEHICLES	0.580	620	630	520	301
0+0.580	JCT FAU 6721 BEG 1 WAY 5TH AVE W							
		FLATHEAD	ALL VEHICLES	0.370	570	580	520	192
0+0.950	JCT FAP 5							
		FLATHEAD	ALL VEHICLES	0.580	545	553	620	359
1+0.530	JCT FAU 6726 WOODLAND AVE							

FAU 6718

0+0.000	JCT FAU 6720 7TH AVE W							
		FLATHEAD	ALL VEHICLES	0.520	1326	1346	1336	695
0+0.520	JCT FAP 5							
		FLATHEAD	ALL VEHICLES	0.750	1145	1160	1040	780
1+0.270	JCT FAU 6726 WOODLAND AVE							

FAU 6719

MILE POST	SECTION DESCRIPTION	COUNTY	TRAFFIC TYPE	SECTION LENGTH	*******ADT******* 81	82	83	VEH MILES
0+0.000	JCT FAP 5	FLATHEAD	ALL VEHICLES	0.500	1870	1980	2225	1112
0+0.500	JCT FAU 6728							

FAU 6720

0+0.000	JCT FAU 6718 11TH ST W	FLATHEAD	ALL VEHICLES	0.830	1100	1120	840	697
0+0.830	JCT FAU 6714 W CENTER ST							

FAU 6721

0+0.000	JCT FAU 6718 11TH ST W	FLATHEAD	ALL VEHICLES	0.530	1895	1925	1660	879
0+0.530	JCT FAU 6716 4TH ST W	FLATHEAD	ALL VEHICLES	0.300	3800	3860	3475	1042
0+0.830	JCT FAU 6714 W CENTER ST	FLATHEAD	ALL VEHICLES	0.250	4940	5020	4650	1162
1+0.080	JCT FAP 1	FLATHEAD	ALL VEHICLES	0.610	730	742	815	497
1+0.690	JCT FAP 5							

MILE POST	SECTION DESCRIPTION	COUNTY	TRAFFIC TYPE	SECTION LENGTH	*******ADT******* 81	82	83	VEH MILES
	FAU 6722							
0+0.000	JCT FAU 6718 11TH ST W							
0+0.380	JCT FAU 6717 6TH ST W	FLATHEAD	ALL VEHICLES	0.380	5385	5470	3970	1508
0+0.830	JCT FAU 6714 CENTER ST	FLATHEAD	ALL VEHICLES	0.450	6305	6440	5170	2326
	FAU 6723							
0+0.000	JCT FAP 5							
0+0.794	JCT FAU 6716 4TH ST E	FLATHEAD	ALL VEHICLES	0.794	3380	3132	3510	2786
1+0.070	JCT FAU 6714 E CENTER ST	FLATHEAD	ALL VEHICLES	0.276	5390	5475	5680	1567
		****NON EXISTENT****		0.094				
1+0.164	1ST AVE EAST							
1+0.306	JCT FAP 1	FLATHEAD	ALL VEHICLES	0.142	485	495	680	96
	FAU 6724							
0+0.000	JCT FAP 5							
0+0.550	JCT FAU 6725 BEG 1 WAY 14TH ST E	FLATHEAD	ALL VEHICLES	0.550	1115	1135	1530	841
1+0.300	JCT FAU 6716 4TH ST E	FLATHEAD	ALL VEHICLES	0.750	1780	1808	1631	1223

FAU 6724

MILE POST	SECTION DESCRIPTION	COUNTY	TRAFFIC TYPE	SECTION LENGTH	ADT 81	ADT 82	ADT 83	VEH MILES
1+0.300	JCT FAU 6716 4TH ST E	FLATHEAD	ALL VEHICLES	0.300	3970	4030	4075	1222
1+0.600	JCT FAU 6714 END 1 WAY E CENTER ST	FLATHEAD	ALL VEHICLES	0.250	4570	4640	5610	1402
1+0.850	JCT FAP 1	FLATHEAD	ALL VEHICLES	0.150	1010	1030	1250	187
2+0.000	JCT FAU 6719 E OREGON ST							

FAU 6725

0+0.000	JCT FAU 6724 3RD AVE E	FLATHEAD	ALL VEHICLES	0.080	300	310	290	23
0+0.080	FOURTH AVE E BEG 1 WAY ST NB	FLATHEAD	ALL VEHICLES	0.750	869	886	830	623
0+0.830	JCT FAU 6716 4TH ST E	FLATHEAD	ALL VEHICLES	0.300	1880	1910	1740	522
1+0.130	JCT FAU 6714 END 1 WAY E CENTER ST	FLATHEAD	ALL VEHICLES	0.250	5340	5850	6350	1587
1+0.380	JCT FAP 1	FLATHEAD	ALL VEHICLES	0.120	650	660	700	84
1+0.500	JCT FAU 6719 E OREGON ST							

FAU 6726

0+0.000	JCT FAS 317	FLATHEAD	ALL VEHICLES	0.050	860	870	900	45
0+0.050	ENT KALISPELL CL							

FAU 6726

MILE POST	SECTION DESCRIPTION	COUNTY	TRAFFIC TYPE	SECTION LENGTH	*******ADT******* 81	82	83	VEH MILES
0+0.050	ENT KALISPELL CL							
0+0.370	JCT FAU 6718 11TH ST E	FLATHEAD	ALL VEHICLES	0.320	1430	1450	1805	577
1+0.300	JCT FAU 6714 E CENTER ST	FLATHEAD	ALL VEHICLES	0.930	2155	2185	2728	2537

FAU 6728

0+0.000	JCT FAP 1							
0+0.208	LV KALISPELL CL ENT STILLWATER GP	FLATHEAD	ALL VEHICLES	0.208	2580	2620	3160	657
2+0.500	N. URBAN EXT BDRY	FLATHEAD	ALL VEHICLES	2.292	1971	2001	2613	5991

FAU 6729

0+0.000	JCT FAU 6715 CONRAD DR							
0+0.500	JCT FAP 1	FLATHEAD	ALL VEHICLES	0.500	4460	4530	4860	2430

FAU 6730

MILE POST	SECTION DESCRIPTION	COUNTY	TRAFFIC TYPE	SECTION LENGTH	*******ADT******* 81	82	83	VEH MILES
0+0.000	JCT FAS 503	FLATHEAD	ALL VEHICLES	0.341	1570	1590	1600	545
0+0.341	JCT FAP 5							

FAU 6901

0+0.000	JCT FAP 4	YELLOWSTONE	ALL VEHICLES	0.955	3750	3659	4023	3842
0+0.955	JCT 6907 LV CL	YELLOWSTONE	ALL VEHICLES	0.880	959	1029	1014	893
1+0.835	JCT FAU 6908	YELLOWSTONE	ALL VEHICLES	0.080	310	280	360	28
1+0.915	JCT FAS 532-URBAN LIMITS							

FAU 6902

0+0.000	JCT FAP 4	YELLOWSTONE	ALL VEHICLES	0.530	849	1140	604	
0+0.530	LV LAUREL CL	YELLOWSTONE	ALL VEHICLES	1.485	290	320	475	
2+0.015	JCT SOUTH URBAN BOUNDRY							

FAU 6903

MILE POST	SECTION DESCRIPTION	COUNTY	TRAFFIC TYPE	SECTION LENGTH	*******ADT******* 81	82	83	VEH MILES
0+0.000	JCT FAP 4							
		YELLOWSTONE	ALL VEHICLES	0.492		1135	1130	555
0+0.492	LV LAUREL CL							
		YELLOWSTONE	ALL VEHICLES	2.425		409	482	1169
2+0.917	JCT EAST URBAN BOUNDRY							

FAU 6904

0+0.000	JCT FAP 4 & FAU 6901							
		YELLOWSTONE	ALL VEHICLES	0.583		3775	2700	1574
0+0.583	LV LAUREL CL							
		YELLOWSTONE	ALL VEHICLES	0.928		1648	1775	1647
1+0.511	JCT WEST URBAN LIMITS							

FAU 6905

0+0.000	JCT FAU 6904							
		YELLOWSTONE	ALL VEHICLES	0.757		1045	1050	794
0+0.757	JCT FAU 6906							
		YELLOWSTONE	ALL VEHICLES	0.251		420	880	220
1+0.008	JCT FAU 6907							

FAU 6906

MILE POST	SECTION DESCRIPTION	COUNTY	TRAFFIC TYPE	SECTION LENGTH	*******ADT******* 81	82	83	VEH MILES
0+0.000	JCT FAP 4							
		YELLOWSTONE	ALL VEHICLES	1.022		215	255	260
1+0.022	ENTER CL							
		YELLOWSTONE	ALL VEHICLES	0.094		200	170	15
1+0.116	LEAVE CL							
		YELLOWSTONE	ALL VEHICLES	0.152		200	170	25
1+0.268	BEG PROPOSED							
		****NON EXISTENT****		0.113				
1+0.381	ENT LAUREL CL END PROPOSED							
		YELLOWSTONE	ALL VEHICLES	0.767		438	703	539
2+0.148	JCT FAU 6905							

FAU 6907

0+0.000	JCT FAU 6901							
		YELLOWSTONE	ALL VEHICLES	0.117		860	936	109
0+0.117	ENT LAUREL CL							
		YELLOWSTONE	ALL VEHICLES	0.137		415	470	64
0+0.254	LV LAUREL CL							
		YELLOWSTONE	ALL VEHICLES	0.250		390	470	117
0+0.504	JCT FAU 6905							

FAU 6908

MILE POST	SECTION DESCRIPTION	COUNTY	TRAFFIC TYPE	SECTION LENGTH	*******ADT******* 81	82	83	VEH MILES
0+0.000	JCT FAU 6901 BEG PROPOSED							
		****NON EXISTENT****		0.132				
0+0.132	END PROPOSED							
0+0.610	JCT EAST URBAN BOUNDRY	YELLOWSTONE	ALL VEHICLES	0.478		620	660	315

FAU 7101

0+0.000	JCT FAP 75							
0+0.085	LV LEWISTOWN CL	FERGUS	ALL VEHICLES	0.085	1300	1120	1360	115
0+0.240	JCT FAS 237	FERGUS	ALL VEHICLES	0.155	725	635	770	119

FAU 7102

0+0.000	LEWISTOWN GEN HOSPITAL							
0+0.190	ENT LEWISTOWN CL	FERGUS	ALL VEHICLES	0.190	250	120	110	20
0+0.320	JCT FAU 7103 ENTRANCE ST	FERGUS	ALL VEHICLES	0.130	250	120	110	14

FAU 7103

MILE POST	SECTION DESCRIPTION	COUNTY	TRAFFIC TYPE	SECTION LENGTH	*******ADT******* 81	82	83	VEH MILES
0+0.000	LEWISTOWN AIRPORT TERMINAL							
		FERGUS	ALL VEHICLES	1.220	900	910	1000	1220
1+0.220	ENT LEWISTOWN CL							
		FERGUS	ALL VEHICLES	0.167	900	910	880	146
1+0.387	JCT FAP 57							
		FERGUS	ALL VEHICLES	0.210	370	470	460	96
1+0.597	JCT FAU 7104 BOULEVARD ST							
		FERGUS	ALL VEHICLES	0.570	122	121	219	124
2+0.167	JCT FAU 7105 7TH AVE							

FAU 7104

0+0.000	JCT FAU 7103 ENTRANCE ST							
		FERGUS	ALL VEHICLES	0.470	1495	1470	1930	907
0+0.470	JCT FAU 7105 7TH AVE							
		FERGUS	ALL VEHICLES	0.420	1710	1535	1950	819
0+0.890	JCT FAP 43							
		FERGUS	ALL VEHICLES	0.510	745	655	825	420
1+0.400	JCT FAP 57							

FAU 7105

0+0.000	JCT FAP 57							
		FERGUS	ALL VEHICLES	0.150	2230	1985	1955	293
0+0.150	JCT FAU 7104 BOULEVARD ST							
		FERGUS	ALL VEHICLES	0.250	1990	1940	1640	410
0+0.400	JCT FAU 7103 IDAHO ST							

MILE POST	SECTION DESCRIPTION	COUNTY	TRAFFIC TYPE	SECTION LENGTH	ADT 81	ADT 82	ADT 83	VEH MILES
	FAU 7105							
0+0.400	JCT FAU 7103 IDAHO ST	FERGUS	ALL VEHICLES	0.310	1575	1490	1220	378
0+0.710	JCT FAP 75							
	FAU 7106							
0+0.000	JCT FAP 57	FERGUS	ALL VEHICLES	0.900	345	454	464	418
0+0.900	JCT FAU 7107 5TH AVE							
	FAU 7107							
0+0.000	JCT FAU 7112 SHIELDS ST	FERGUS	ALL VEHICLES	0.100	2595	2555	2005	200
0+0.100	JCT FAU 7108 BRASSEY ST	FERGUS	ALL VEHICLES	0.150	2940	2750	2155	323
0+0.250	JCT FAU 7106 SPRING ST	FERGUS	ALL VEHICLES	0.200	3230	2960	2320	464
0+0.450	JCT FAP 57							

FAU 7108

MILE POST	SECTION DESCRIPTION	COUNTY	TRAFFIC TYPE	SECTION LENGTH	*******ADT******* 81	82	83	VEH MILES
0+0.000	JCT FAU 7107 5TH AVE	FERGUS	ALL VEHICLES	0.270	950	950	1010	272
0+0.270	JCT FAU 7111 1ST AVE							

FAU 7109

0+0.000	JCT FAP 57	FERGUS	ALL VEHICLES	0.133	2130	2160	2170	288
0+0.133	JCT FAU 7104 BLVD ST(BEG RECONST)	FERGUS	ALL VEHICLES	0.367	1390	1340	1350	495
0+0.500	JCT FAP 75 SIXTH AVE(END RECONST)							

FAU 7110

0+0.000	JCT FAU 7112 CASINO CREEK DR	FERGUS	ALL VEHICLES	0.160	950	1030	1040	166
0+0.160	LV LEWISTOWN CL	FERGUS	ALL VEHICLES	0.450	860	975	985	443
0+0.610	JCT FAS 238							

FAU 7111

MILE POST	SECTION DESCRIPTION	COUNTY	TRAFFIC TYPE	SECTION LENGTH	ADT 81	ADT 82	ADT 83	VEH MILES
0+0.000	JCT FAP 57 FAP 43							
0+0.323	JCT 7108 LV LWSTWN CL BRASSEY ST	FERGUS	ALL VEHICLES	0.323	3020	3680	3690	1191
0+0.360	JCT FAS 238	FERGUS	ALL VEHICLES	0.037	3020	3680	3690	136

FAU 7112

0+0.000	S URBAN EXT BDRY							
0+0.840	ENT LEWISTOWN CL	FERGUS	ALL VEHICLES	0.840	385	330	340	285
1+0.070	JCT FAU 7110 WALNUT ST	FERGUS	ALL VEHICLES	0.230	746	736	761	175
1+0.580	JCT FAU 7107 5TH AVE	FERGUS	ALL VEHICLES	0.510	1683	1958	2031	1035

FAU 7113

0+0.000	JCT FAP 57							
0+0.056	ENT LEWISTOWN CL	FERGUS	ALL VEHICLES	0.056	1120	1060	960	53
0+0.293	JCT FAU 7102 MT PLEASANT ST	FERGUS	ALL VEHICLES	0.237	635	615	580	137
0+0.600	JCT FAU 7103 ENTRANCE ST	FERGUS	ALL VEHICLES	0.307	150	170	200	61

FAU 7401

MILE POST	SECTION DESCRIPTION	COUNTY	TRAFFIC TYPE	SECTION LENGTH	*******ADT******* 81	82	83	VEH MILES
0+0.000	JCT FAU 7404 FRONT ST	PARK	ALL VEHICLES	0.260	1210	1230	1150	299
0+0.260	JCT FAU 7402 MONTANA ST							

FAU 7402

0+0.000	JCT FAU 7404 FRONT ST	PARK	ALL VEHICLES	0.625	515	495	475	297
0+0.625	JCT FAU 7401 7TH ST	PARK	ALL VEHICLES	0.750	687	1032	885	663
1+0.375	JCT FAU 7404 FRONT ST							

FAU 7403

0+0.000	JCT FAP 11	PARK	ALL VEHICLES	0.068	4670	4590	4600	312
0+0.068	JCT FAU 7404 FRONT ST							

FAU 7404

0+0.000	JCT FAU 7406 MAIN ST	PARK	ALL VEHICLES	0.180	890	910	870	156
0+0.180	JCT FAU 7402 YELLOWSTONE ST							

FAU 7404

MILE POST	SECTION DESCRIPTION	COUNTY	TRAFFIC TYPE	SECTION LENGTH	*******ADT******* 81	82	83	VEH MILES
0+0.180	JCT FAU 7402 YELLOWSTONE ST							
		PARK	ALL VEHICLES	0.070	1295	1215	1330	93
0+0.250	JCT FAU 7403 5TH ST							
		PARK	ALL VEHICLES	0.139	1785	1946	1502	208
0+0.389	JCT FAU 7401 7TH ST							
		PARK	ALL VEHICLES	0.664	775	805	680	451
1+0.053	JCT FAU 7402 SUNRISE DR							
		PARK	ALL VEHICLES	0.517	165	295	330	170
1+0.570	NW URBAN EXT BDRY							

FAU 7405

0+0.000	JCT FAP 11							
		PARK	ALL VEHICLES	0.380	1810	1760	1780	676
0+0.380	JCT FAU 7406 GALLATIN ST							

FAU 7406

0+0.000	JCT FAP 11							
		PARK	ALL VEHICLES	0.140	3540	4020	3500	490
0+0.140	JCT FAU 7404 FRONT ST							
		PARK	ALL VEHICLES	1.000	2265	1920	1960	1960
1+0.140	LV LIVINGSTON CL							
		PARK	ALL VEHICLES	0.320	1004	964	979	313
1+0.460	JCT FAU 7405 NO NAME							
		PARK	ALL VEHICLES	0.780	775	745	635	495
2+0.240	N URBAN EXT BDRY							

FAU 7407

MILE POST	SECTION DESCRIPTION	COUNTY	TRAFFIC TYPE	SECTION LENGTH	*******ADT******* 81	82	83	VEH MILES
0+0.000	JCT FAP 11	PARK	ALL VEHICLES	0.930	385	380	740	688
0+0.930	JCT FAP 11							

FAU 7408

0+0.000	JCT FAP 11	PARK	ALL VEHICLES	0.747	2215	2110	2680	2001
0+0.747	W URBAN EXT BDRY							

FAU 7409

0+0.000	JCT FAP 11	PARK	ALL VEHICLES	0.360	3584	3454	3444	1239
0+0.360	JCT FAU 7410 GEYSER ST	PARK	ALL VEHICLES	0.060	2220	2140	2170	130
0+0.420	LV LIVINGSTON CL	PARK	ALL VEHICLES	0.040	1535	1480	1370	54
0+0.460	JCT FAU 7412 RIVER DR	PARK	ALL VEHICLES	0.570	850	820	570	324
1+0.030	ENT LIVINGSTON CL	PARK	ALL VEHICLES	0.090	769	638	615	55
1+0.120	JCT FAU 7410 GEYSER ST	PARK	ALL VEHICLES	0.350	1200	1160	1280	448
1+0.470	JCT FAP 11							

FAU 7410

MILE POST	SECTION DESCRIPTION	COUNTY	TRAFFIC TYPE	SECTION LENGTH	*******ADT******* 81	82	83	VEH MILES
0+0.000	JCT FAP 11							
		PARK	ALL VEHICLES	0.040	1290	1170	1190	47
0+0.040	ENT LIVINGSTON CL							
		PARK	ALL VEHICLES	0.320	1625	1110	1460	467
0+0.360	JCT FAU 7412 9TH ST							
		PARK	ALL VEHICLES	0.570	2090	1420	2105	1200
0+0.930	JCT FAU 7409 MAIN ST							
		PARK	ALL VEHICLES	0.490	1080	1040	1080	529
1+0.420	JCT FAU 7409 H ST							

FAU 7411

0+0.000	JCT FAP 11							
		PARK	ALL VEHICLES	0.340	1635	1575	1705	579
0+0.340	JCT FAU 7410 GEYSER ST							

FAU 7412

0+0.000	JCT FAU 7410 GEYSER ST							
		PARK	ALL VEHICLES	0.775	1118	1075	1089	844
0+0.775	JCT FAU 7409 MAIN ST							

FAU 7413

MILE POST	SECTION DESCRIPTION	COUNTY	TRAFFIC TYPE	SECTION LENGTH	ADT 81	ADT 82	ADT 83	VEH MILES
0+0.000	JCT FAP 11	PARK	ALL VEHICLES	1.100	163	118	184	203
1+0.100	JCT FAP 11							

FAU 7414

0+0.000	JCT FAP 11	PARK	ALL VEHICLES	0.350	570	580	540	189
0+0.350	JCT FAU 7413 NO NAME							

FAU 8001

0+0.000	JCT FAU 8002 5TH ST	CUSTER	ALL VEHICLES	0.130	710	740	770	100
0+0.130	JCT FAP 18	CUSTER	ALL VEHICLES	0.420	2946	2630	2560	1075
0+0.550	JCT FAU 8004 MONTANA AVE	CUSTER	ALL VEHICLES	0.330	5081	4987	6198	2045
0+0.880	JCT FAP 2	CUSTER	ALL VEHICLES	0.170	2080	2230	2190	372
1+0.050	JCT FAU 8006 STREVELL AVE	CUSTER	ALL VEHICLES	0.270	890	760	710	191
1+0.320	LV MILES CITY CL	CUSTER	ALL VEHICLES	0.250	890	760	710	177
1+0.570	JCT FAU 8008 HAYNES AVE							

FAU 8002

MILE POST	SECTION DESCRIPTION	COUNTY	TRAFFIC TYPE	SECTION LENGTH	*******ADT******* 81	82	83	VEH MILES
0+0.000	JCT FAU 8005 BRIDGE ST							
		CUSTER	ALL VEHICLES	0.070	2650	2640	2340	163
0+0.070	JCT FAP 2							
		CUSTER	ALL VEHICLES	0.300	1165	1230	1140	342
0+0.370	JCT FAU 8001 WASHINGTON ST							

FAU 8003

0+0.000	JCT FAU 8002 5TH ST							
		CUSTER	ALL VEHICLES	0.130	2340	1860	2720	353
0+0.130	JCT FAP 18							
		CUSTER	ALL VEHICLES	0.340	2810	2800	2920	992
0+0.470	JCT FAU 8004 MONTANA AVE							

FAU 8004

0+0.000	JCT FAU 8005 BRIDGE ST							
		CUSTER	ALL VEHICLES	0.070	1380	1470	1530	107
0+0.070	JCT FAP 2							
		CUSTER	ALL VEHICLES	0.230	3884	4224	4690	1078
0+0.300	JCT FAU 8001 LEIGHTON BLVD							
		CUSTER	ALL VEHICLES	0.510	2768	3635	3329	1698
0+0.810	LV MILES CITY CL							
		CUSTER	ALL VEHICLES	0.300	410	650	415	124
1+0.110	JCT JACKSON ST							

MILE POST	SECTION DESCRIPTION	COUNTY	TRAFFIC TYPE	SECTION LENGTH	ADT 81	ADT 82	ADT 83	VEH MILES
	FAU 8005							
0+0.000	JCT FAU 8002 5TH ST	CUSTER	ALL VEHICLES	0.410	3505	4245	4030	1652
0+0.410	JCT FAU 8004 MONTANA AVE							
	FAU 8006							
0+0.000	S URBAN EXT BDRY	CUSTER	ALL VEHICLES	0.270	400	410	500	135
0+0.270	ENT MILES CITY CL	CUSTER	ALL VEHICLES	0.980	1747	1851	1817	1781
1+0.250	JCT FAP 23	CUSTER	ALL VEHICLES	0.230	1780	2090	2120	487
1+0.480	JCT FAU 8001 LEIGHTON BLVD							
	FAU 8007							
0+0.000	JCT FAP 2	CUSTER	ALL VEHICLES	0.070	2710	2730	2600	182
0+0.070	JCT FAU 8005 BRIDGE ST	CUSTER	ALL VEHICLES	0.630	1890	1940	1870	1178
0+0.700	JCT FAU 8006 STREVELL AVE							

MILE POST	SECTION DESCRIPTION	COUNTY	TRAFFIC TYPE	SECTION LENGTH	ADT 81	ADT 82	ADT 83	VEH MILES
	FAU 8008							
0+0.000	JCT FAP 23							
		CUSTER	ALL VEHICLES	0.270	960	910	925	249
0+0.270	JCT FAU 8001 LEIGHTON BLVD							
		CUSTER	ALL VEHICLES	0.760	640	585	755	573
1+0.030	JCT FAP 2							
	FAU 8009							
0+0.000	JCT FAU 8003 PLEASANT ST							
		CUSTER	ALL VEHICLES	0.070	2360	2510	2400	168
0+0.070	JCT FAP 2							
		CUSTER	ALL VEHICLES	0.070	3790	4930	3780	264
0+0.140	JCT FAU 8005 BRIDGE ST							
		CUSTER	ALL VEHICLES	0.820	2871	3182	2854	2340
0+0.960	JCT FAU 8006 STREVELL AVE							
	FAU 8011							
0+0.000	JCT FAU 8006 STREVELL AVE							
		CUSTER	ALL VEHICLES	0.260	1345	1365	1380	358
0+0.260	LV MILES CITY CL							
		CUSTER	ALL VEHICLES	0.250	1375	1275	1255	313
0+0.510	JCT FAP 23							

FAU 8101

MILE POST	SECTION DESCRIPTION	COUNTY	TRAFFIC TYPE	SECTION LENGTH	*******ADT******* 81	82	83	VEH MILES
0+0.000	JCT FAU 8120 SOUTH AVE	MISSOULA	ALL VEHICLES	1.250	1900	1860	2270	2837
1+0.250	JCT FAU 8102 3RD ST W							

FAU 8102

0+0.000	JCT FAU 8101 CLEMENTS RD	MISSOULA	ALL VEHICLES	1.740	2970	2960	3255	5663
1+0.740	ENT MISSOULA CL	MISSOULA	ALL VEHICLES	0.227	4530	4500	4930	1119
1+0.967	JCT FAU 8103 RESERVE ST	MISSOULA	ALL VEHICLES	1.003	10715	9640	9381	9409
2+0.970	JCT FAU 8105(RUSSELL ST)	MISSOULA	ALL VEHICLES	0.710	7005	7190	5725	4064
3+0.680	JCT FAU 8107 ORANGE ST							

FAU 8103

0+0.000	JCT FAU 8122 39TH ST	MISSOULA	ALL VEHICLES	0.154	6300	5280	5990	922
0+0.154	JCT FAP 7	MISSOULA	ALL VEHICLES	0.112	11270	11580	13370	1497
0+0.266	LV MISSOULA CL	MISSOULA	ALL VEHICLES	0.734	11270	11580	13370	9813
1+0.000	JCT FAU 8120 LV MSSLA CL SOUTH AVE	MISSOULA	ALL VEHICLES	1.230	12860	12060	13645	16783
2+0.230	ENT MISSOULA CL							

FAU 8103

MILE POST	SECTION DESCRIPTION	COUNTY	TRAFFIC TYPE	SECTION LENGTH	*******ADT******* 81	82	83	VEH MILES
2+0.230	ENT MISSOULA CL							
		MISSOULA	ALL VEHICLES	0.010	11710	10915	13400	134
2+0.240	JCT FAU 8102 3RD ST W							
		MISSOULA	ALL VEHICLES	0.010	10640	9730	12910	129
2+0.250	LV MISSOULA CL							
		MISSOULA	ALL VEHICLES	1.284	10880	9719	11849	15214
3+0.534	JCT FAS 263 & FAU 8124							
		MISSOULA	ALL VEHICLES	0.969	7930	8770	9170	8885
4+0.503	JCT FAP 71							

FAU 8104

0+0.000	JCT FAU 8109 SCOTT ST							
		MISSOULA	ALL VEHICLES	0.790	1540	1550	1905	1504
0+0.790	JCT FAU 8107 ORANGE ST							

FAU 8105

0+0.000	JCT FAU 8122 39TH ST							
		MISSOULA	ALL VEHICLES	0.040	7110	5390	6300	252
0+0.040	ENT MISSOULA CL							
		MISSOULA	ALL VEHICLES	0.942	7290	6721	7150	6736
0+0.982	JCT FAP 7							
		MISSOULA	ALL VEHICLES	0.018	10790	12510	12200	219
1+0.000	JCT FAU 8120 SOUTH AVE							
		MISSOULA	ALL VEHICLES	0.720	14264	13225	13947	10042
1+0.720	JCT FAU 8116 KNOWLES AVE							

FAU 8105

MILE POST	SECTION DESCRIPTION	COUNTY	TRAFFIC TYPE	SECTION LENGTH	*******ADT******* 81	82	83	VEH MILES
1+0.720	JCT FAU 8116 KNOWLES AVE							
		MISSOULA	ALL VEHICLES	0.499	13350	15330	15690	7829
2+0.219	JCT FAU 8102 3RD ST							
		MISSOULA	ALL VEHICLES	0.068	15310	16220	15560	1058
2+0.287	LV MISSOULA CL							
		MISSOULA	ALL VEHICLES	0.517	15310	16220	15970	8256
2+0.804	ENT MISSOULA CL							
		MISSOULA	ALL VEHICLES	0.170	15310	16220	16380	2784
2+0.974	JCT FAP 71							

FAU 8106

0+0.000	JCT FAP 71							
		MISSOULA	ALL VEHICLES	0.790	4314	3969	5365	4238
0+0.790	JCT FAU 8107 ORANGE ST							
		MISSOULA	ALL VEHICLES	0.300	4380	4030	4305	1291
1+0.090	JCT FAU 8111 PATTEE ST							
		MISSOULA	ALL VEHICLES	0.410	3940	3820	5280	2164
1+0.500	JCT FAP 71							

FAU 8107

0+0.000	JCT FAP 7							
		MISSOULA	ALL VEHICLES	0.208	11140	11590	12260	2550
0+0.208	STEVENS AVE BEG 4LN							
		MISSOULA	ALL VEHICLES	0.057	10680	11500	12315	701
0+0.265	JCT FAU 8116 MOUNT AVE							

FAU 8107

MILE POST	SECTION DESCRIPTION	COUNTY	TRAFFIC TYPE	SECTION LENGTH	******ADT****** 81	82	83	VEH MILES
0+0.265	JCT FAU 8116 MOUNT AVE							
		MISSOULA	ALL VEHICLES	0.710	10220	11410	12370	8782
0+0.975	JCT FAU 8114 6TH ST							
		MISSOULA	ALL VEHICLES	0.065	12045	12465	13135	853
1+0.040	JCT FAU 8114 5TH ST							
		MISSOULA	ALL VEHICLES	0.675	14683	14432	14783	9978
1+0.715	JCT FAP 71							
		MISSOULA	ALL VEHICLES	0.140	10870	10600	11720	1640
1+0.855	JCT FAU 8106 SPRUCE ST							
		MISSOULA	ALL VEHICLES	0.402	9990	10140	10120	4068
2+0.257	JCT I 90 ORANGE ST INT							

FAU 8108

0+0.000	JCT FAU 8107 ORANGE ST							
		MISSOULA	ALL VEHICLES	0.560	4160	3720	3890	2178
0+0.560	JCT FAU 8110 FRONT ST							

FAU 8109

0+0.000	JCT FAP 71							
		MISSOULA	ALL VEHICLES	0.140	760	800	940	131
0+0.140	JCT FAU 8106 TOOLE ST							
		MISSOULA	ALL VEHICLES	0.410	3130	3285	4415	1810
0+0.550	JCT FAU 8104 STODDARD ST							

FAU 8110

MILE POST	SECTION DESCRIPTION	COUNTY	TRAFFIC TYPE	SECTION LENGTH	******ADT****** 81	82	83	VEH MILES
0+0.000	JCT FAU 8111 BEG 1 WAY RYMAN ST							
		MISSOULA	ALL VEHICLES	0.090	4690	4640	4780	430
0+0.090	JCT FAU 8113 HIGGINS AVE							
		MISSOULA	ALL VEHICLES	0.070	3795	3875	4075	285
0+0.160	JCT FAU 8111 PATTEE ST							
		MISSOULA	ALL VEHICLES	0.290	2860	2790	2760	800
0+0.450	JCT FAP 7							
		MISSOULA	ALL VEHICLES	0.250	2820	2470	2150	537
0+0.700	JCT FAP 71							

FAU 8111

0+0.000	JCT FAU 8110 FRONT ST							
		MISSOULA	ALL VEHICLES	0.140	4200	3575	3200	448
0+0.140	JCT FAP 71							
		MISSOULA	ALL VEHICLES	0.140	2900	2310	3200	448
0+0.280	JCT FAU 8106 SPRUCE ST							
		MISSOULA	ALL VEHICLES	0.400	2859	2395	3114	1245
0+0.680	JCT FAP 71							
		MISSOULA	ALL VEHICLES	0.130	3500	3080	3030	393
0+0.810	JCT FAU 8110 FRONT ST							

FAU 8112

0+0.000	JCT FAP 71							
		MISSOULA	ALL VEHICLES	0.358	5980	5910	7120	2548
0+0.358	LV MISSOULA CL							

FAU 8112

MILE POST	SECTION DESCRIPTION	COUNTY	TRAFFIC TYPE	SECTION LENGTH	ADT 81	ADT 82	ADT 83	VEH MILES
0+0.358	LV MISSOULA CL							
		MISSOULA	ALL VEHICLES	1.361	4804	4619	5438	7402
1+0.719	JCT I 90 E MISSOULA INT							
		MISSOULA	ALL VEHICLES	1.784	4185	3850	4190	7474
3+0.575	JCT FAS 533 EAST OF MISSOULA							

FAU 8113

0+0.000	JCT FAP 7							
		MISSOULA	ALL VEHICLES	0.378	17090	17810	13810	5220
0+0.378	JCT FAU 8110 FRONT ST							
		MISSOULA	ALL VEHICLES	0.139	10910	11990	12200	1695
0+0.517	JCT FAP 71							

FAU 8114

0+0.000	JCT FAU 8103 RESERVE ST							
		MISSOULA	ALL VEHICLES	0.910	1499	1432	1651	1502
0+0.910	ENT MISSOULA CL							
		MISSOULA	ALL VEHICLES	0.960	2200	1860	2150	2064
1+0.040	JCT FAU 8105 RUSSELL ST							
		MISSOULA	ALL VEHICLES	1.420	6370	5220	6330	8988
1+1.460	JCT FAU 8107 ORANGE ST							
		MISSOULA	ALL VEHICLES	0.560	6950	5690	6390	3578
2+0.020	JCT FAU 8113 HIGGINS AVE							

FAU 8115

MILE POST	SECTION DESCRIPTION	COUNTY	TRAFFIC TYPE	SECTION LENGTH	*******ADT******* 81	82	83	VEH MILES
0+0.000	JCT FAP 71							
		MISSOULA	ALL VEHICLES	0.730	6280	6410	6305	4602
0+0.730	LV MISSOULA CL							
		MISSOULA	ALL VEHICLES	2.594	3762	4473	4826	12518
3+0.324	JCT FAS 267 NORTH OF MISSOULA							

FAU 8116

0+0.000	JCT FAU 8105 RUSSELL AVE							
		MISSOULA	ALL VEHICLES	0.238	2590	2480	1970	468
0+0.238	JCT FAU 8107 STEPHENS AVE							
		MISSOULA	ALL VEHICLES	0.265	1890	1480	1570	416
0+0.503	JCT FAP 7							
		MISSOULA	ALL VEHICLES	0.597	2850	2730	1910	1140
1+0.100	JCT FAU 8117 HIGGINS AVE							

FAU 8117

0+0.000	JCT FAS 533							
		MISSOULA	ALL VEHICLES	0.600	2257	2372	2352	1411
0+0.600	JCT FAU 8122 HIGGINS AVE							
		MISSOULA	ALL VEHICLES	0.530	8710	8330	9285	4921
1+0.130	JCT FAU 8120 SOUTH AVE							
		MISSOULA	ALL VEHICLES	1.006	8805	8420	8905	8958
2+0.136	JCT FAP 7							

FAU 8119

MILE POST	SECTION DESCRIPTION	COUNTY	TRAFFIC TYPE	SECTION LENGTH	*******ADT******* 81	82	83	VEH MILES
0+0.000	JCT FAP 71							
		MISSOULA	ALL VEHICLES	0.210	7700	9060	8660	1818
0+0.210	JCT FAU 8111 ALDER ST							

FAU 8120

0+0.000	JCT FAU 8101 CLEMENTS RD							
		MISSOULA	ALL VEHICLES	1.872	5156	4996	6086	11393
1+0.872	JCT FAU 8103 RESERVE ST	MISSOULA	ALL VEHICLES	0.500	11375	14000	11980	5990
2+0.372	ENT MISSOULA CL							
		MISSOULA	ALL VEHICLES	0.540	12570	10940	13060	7052
2+0.912	JCT FAP 7							
		MISSOULA	ALL VEHICLES	0.988	7893	7433	8713	8609
3+0.900	JCT FAU 8117 HIGGINS AVE							
		MISSOULA	ALL VEHICLES	0.350	7100	7040	8530	2985
4+0.250	JCT FAU 8121 ARTHUR AVE							

FAU 8121

0+0.000	JCT FAU 8120 SOUTH AVE							
		MISSOULA	ALL VEHICLES	1.000	6680	7395	7990	7990
1+0.000	JCT FAP 7							

FAU 8122

MILE POST	SECTION DESCRIPTION	COUNTY	TRAFFIC TYPE	SECTION LENGTH	*******ADT******* 81	82	83	VEH MILES
0+0.000	JCT FAP 7							
		MISSOULA	ALL VEHICLES	0.220	6210	5100	5300	1166
0+0.220	ENT MISSOULA CL							
		MISSOULA	ALL VEHICLES	0.040	6210	5100	5300	212
0+0.260	JCT FAU 8103 RESERVE ST							
		MISSOULA	ALL VEHICLES	0.070	8130	7410	7660	536
0+0.330	LV MISSOULA CL							
		MISSOULA	ALL VEHICLES	0.920	8415	8160	7660	7047
1+0.250	JCT FAU 8105 RUSSELL ST							
		MISSOULA	ALL VEHICLES	0.006	8860	10130	9220	55
1+0.256	ENT MISSOULA CL							
		MISSOULA	ALL VEHICLES	1.140	8255	8935	8410	9587
2+0.396	JCT FAU 8117 HIGGINS AVE							

FAU 8124

0+0.000	JCT FAP 71							
		MISSOULA	ALL VEHICLES	0.090	3150	3970	4250	382
0+0.090	LV MISSOULA CL							
		MISSOULA	ALL VEHICLES	0.540	3150	3970	4250	2295
0+0.630	ENT MISSOULA CL							
		MISSOULA	ALL VEHICLES	0.250	3150	3970	4250	1062
0+0.880	JCT FAS 263 430							

MILE POST	SECTION DESCRIPTION	COUNTY	TRAFFIC TYPE	SECTION LENGTH	*******ADT******* 81	82	83	VEH MILES
	FAU 8125							
0+0.000	JCT FAU 8122 HIGGINS AVE							
1+0.260	JCT FAP 7	MISSOULA	ALL VEHICLES	1.260	5055	5055	5170	6514
	FAU 8126							
0+0.000	JCT FAU 8107 STEPHENS AVE							
0+0.200	JCT FAP 7	MISSOULA	ALL VEHICLES	0.200	2100	2080	2350	470
0+0.500	JCT FAU 8116 8117 HILL ST HIGGINS	MISSOULA	ALL VEHICLES	0.300	1895	1880	2105	631
	FAU10401							
0+0.000	JCT FAP 62							
0+0.464	JCT AIRPORT ROAD	RICHLAND	ALL VEHICLES	0.464		300	310	143
	FAU10402							
0+0.000	JCT FAP 20							
0+0.663	JCT FAU 10407	RICHLAND	ALL VEHICLES	0.663	3780	3960	4080	2705

FAU10403

MILE POST	SECTION DESCRIPTION	COUNTY	TRAFFIC TYPE	SECTION LENGTH	*******ADT******* 81	82	83	VEH MILES
0+0.000	JCT FAP 62	RICHLAND	ALL VEHICLES	0.767		856	881	676
0+0.767	JCT FAU 10405							

FAU10404

0+0.000	JCT FAU 10405	RICHLAND	ALL VEHICLES	0.189		630	650	122
0+0.189	JCT FAP 20	RICHLAND	ALL VEHICLES	0.531		420	435	230
0+0.720	JCT FAU 10407							

FAU10405

0+0.000	JCT FAP 20	RICHLAND	ALL VEHICLES	0.435		3025	3115	1355
0+0.435	JCT FAU 10404	RICHLAND	ALL VEHICLES	0.377		2724	2804	1057
0+0.812	JCT FAP 62 & FAU 10408 LV CL	RICHLAND	ALL VEHICLES	0.533		840	870	463
1+0.345	JCT NORTH URBAN BOUNDRY							

MILE POST	SECTION DESCRIPTION	COUNTY	TRAFFIC TYPE	SECTION LENGTH	*******ADT******* 81	82	83	VEH MILES
	FAU10406							
0+0.000	JCT FAP 20	RICHLAND	ALL VEHICLES	0.568		3450	3550	2016
0+0.568	JCT FAU 10407							
	FAU10407							
0+0.000	JCT FAU 10402	RICHLAND	ALL VEHICLES	1.088	2495	2887	2897	3152
1+0.088	JCT FAU 10408							
	FAU10408							
0+0.000	JCT FAP 62	RICHLAND	ALL VEHICLES	0.340	2650	2535	2545	865
0+0.340	JCT FAP 20	RICHLAND	ALL VEHICLES	0.616	2540	2710	2570	1583
0+0.956	JCT FAU 10407							

1983
INTERSTATE RURAL ROUTE SUMMARY

ROUTE NO	RURAL MILEAGE	AVERAGE DAILY TRAFFIC ALL VEHICLES	AVERAGE DAILY TRAFFIC COMMERCIAL	*****VEHICLE MILES***** ALL VEHICLES	*****VEHICLE MILES***** COMMERCIAL
00015	384.583	2119	411	815240	158392
00090	516.681	4620	1093	2387437	565077
00094	245.883	2724	677	669992	166540
NET TOTAL	1147.147	3370	775	3872669	890009

1983
INTERSTATE URBAN ROUTE SUMMARY

ROUTE NO	URBAN MILEAGE	AVERAGE DAILY TRAFFIC ALL VEHICLES	AVERAGE DAILY TRAFFIC COMMER-CIAL	*****VEHICLE MILES***** ALL VEHICLES	*****VEHICLE MILES***** COMMER-CIAL
00015	15.524	5540	452	86014	7022
00090	27.771	9501	1029	263879	28598
00094	3.197	3048	642	9745	2055
NET TOTAL	46.492	7730	810	359638	37675

1983
PRIMARY RURAL ROUTE SUMMARY

ROUTE NO	RURAL MILEAGE	AVERAGE DAILY TRAFFIC ALL VEHICLES	AVERAGE DAILY TRAFFIC COMMERCIAL	*****VEHICLE MILES***** ALL VEHICLES	*****VEHICLE MILES***** COMMERCIAL
00001	658.033	1711	186	1125980	122824
00002	91.396	670	129	61305	11791
00003	109.483	933	138	102175	15125
00004	54.120	2330	389	126101	21059
00005	180.713	3357	442	606781	79926
00006	115.858	1299	235	150577	27336
00007	90.253	3958	344	357256	31055
00008	102.087	2351	281	240024	28775
00009	64.866	473	63	30692	4111
00010	107.490	1455	180	156413	19411
00011	53.768	1464	171	78754	9212
00012	9.293	1737	217	16151	2018
00013	97.882	651	56	63757	5520
00014	272.414	632	142	172393	38716
00016	43.088	1497	179	64543	7744
00017	13.136	478	32	6288	426
00018	81.823	274	39	22428	3226
00019	61.690	1130	93	69759	5787

1983

PRIMARY RURAL ROUTE SUMMARY

ROUTE NO	RURAL MILEAGE	AVERAGE DAILY TRAFFIC		*****VEHICLE MILES*****	
		ALL VEHICLES	COMMER-CIAL	ALL VEHICLES	COMMER-CIAL
00020	59.864	2479	437	148455	26218
00021	5.044	1787	87	9018	439
00022	88.652	987	117	87509	10413
00023	137.711	723	181	99577	24961
00024	140.414	1510	301	212097	42401
00025	52.978	692	121	36671	6439
00026	7.533	1553	307	11700	2314
00027	80.897	504	94	40846	7669
00028	65.412	1170	87	76567	5714
00029	83.164	783	109	65188	9131
00030	24.213	375	44	9094	1087
00031	60.863	265	40	16136	2494
00032	65.736	366	63	24092	4145
00033	66.990	522	78	34969	5292
00034	15.633	504	34	7880	536
00035	21.446	638	102	13701	2190
00036	46.724	605	84	28307	3968
00037	103.622	1117	210	115787	21829

1983
PRIMARY RURAL ROUTE SUMMARY

ROUTE NO	RURAL MILEAGE	AVERAGE DAILY TRAFFIC ALL VEHICLES	AVERAGE DAILY TRAFFIC COMMERCIAL	*****VEHICLE MILES***** ALL VEHICLES	*****VEHICLE MILES***** COMMERCIAL
00038	4.512	3432	274	15488	1239
00039	51.187	1404	239	71869	12266
00040	.403	1057	37	426	15
00041	32.512	362	46	11797	1497
00042	76.115	322	21	24562	1635
00043	42.199	602	71	25406	3007
00044	28.388	602	62	17105	1779
00045	43.932	513	106	22546	4671
00046	76.455	299	51	22883	3968
00047	6.856	1160	78	7957	539
00048	31.447	626	99	19711	3128
00049	27.239	1267	180	34537	4917
00050	87.391	2272	352	198606	30798
00051	71.039	417	53	29661	3812
00052	50.573	2396	288	121181	14567
00053	40.517	1289	279	52259	11323
00054	29.314	357	53	10476	1570
00055	13.049	1330	204	17362	2665

1983

PRIMARY RURAL ROUTE SUMMARY

ROUTE NO	RURAL MILEAGE	AVERAGE DAILY TRAFFIC ALL VEHICLES	AVERAGE DAILY TRAFFIC COMMERCIAL	*****VEHICLE MILES***** ALL VEHICLES	*****VEHICLE MILES***** COMMERCIAL
00056	34.640	661	85	22917	2978
00057	322.386	821	137	264980	44190
00058	50.267	803	19	40413	968
00059	56.794	653	105	37088	6010
00060	90.966	972	162	88509	14770
00061	157.141	592	104	93164	16481
00062	34.666	962	233	33355	8089
00063	39.231	1118	192	43868	7540
00064	9.630	817	65	7872	628
00065	.305	1868	55	570	17
00066	50.015	360	54	18025	2701
00067	1.755	2047	75	3594	132
00068	1.494	920	14	1375	22
00069	38.398	912	159	35030	6120
00070	2.796	1266		3542	2
00072	21.459	997	124	21408	2675
00075	1.680	1100	236	1848	397
00077	1.993	929	97	1852	194

1983
PRIMARY RURAL ROUTE SUMMARY

ROUTE NO	RURAL MILEAGE	AVERAGE DAILY TRAFFIC ALL VEHICLES	AVERAGE DAILY TRAFFIC COMMERCIAL	*****VEHICLE MILES***** ALL VEHICLES	*****VEHICLE MILES***** COMMERCIAL
00078	47.683	723	47	34480	2256
00079	2.516	399	59	1006	150
00080	67.124	401	99	26937	6651
00081	42.472	292	60	12407	2587
00082	6.946	3124	312	21706	2170
00083	91.134	824	134	75105	12239
00084	29.031	786	66	22823	1938
00085	6.708	2967	361	19906	2425
00086	37.268	814	79	30343	2949
00087	22.440	409	37	9178	834
00088	1.422	1215	266	1729	379
00091	3.556	1847	212	6571	757
00092	15.439	839	83	12968	1296
00093	32.543	1220	325	39717	10588
NET TOTAL	5369.315	1150	163	6227089	875831

1983

PRIMARY URBAN ROUTE SUMMARY

ROUTE NO	URBAN MILEAGE	AVERAGE DAILY TRAFFIC ALL VEHICLES	AVERAGE DAILY TRAFFIC COMMERCIAL	*****VEHICLE MILES***** ALL VEHICLES	*****VEHICLE MILES***** COMMERCIAL
00001	8.311	13562	461	112715	3834
00002	3.914	4657	300	18230	1175
00004	3.966	4704	410	18657	1627
00005	4.973	11011	343	54760	1710
00007	5.027	15125	104	76035	527
00008	7.840	13438	189	105354	1487
00010	4.783	9696	88	46378	424
00011	4.088	6264	274	25608	1123
00016	4.786	20162	705	96498	3375
00018	.981	4312		4231	
00019	4.852	9117	4	44239	24
00020	4.028	7956	671	32049	2706
00023	1.748	6445	339	11267	594
00029	7.157	9600	472	68711	3380
00043	.633	5366	60	3397	38
00050	3.542	13355		47304	
00052	.377	10960	578	4132	218
00053	6.542	8515	128	55709	841

1983
PRIMARY URBAN ROUTE SUMMARY

ROUTE NO	URBAN MILEAGE	AVERAGE DAILY TRAFFIC ALL VEHICLES	AVERAGE DAILY TRAFFIC COMMER-CIAL	*****VEHICLE MILES***** ALL VEHICLES	*****VEHICLE MILES***** COMMER-CIAL
00057	7.618	6406	139	48803	1065
00060	5.351	21676	79	115991	426
00062	2.593	6018	350	15606	909
00071	4.775	10093	454	48197	2171
00075	1.261	2451	149	3091	188
00086	.962	6901	13	6639	13
NET TOTAL	100.108	10620	278	1063601	27855

1983

SECONDARY RURAL ROUTE SUMMARY

ROUTE NO	RURAL MILEAGE	AVERAGE DAILY TRAFFIC		*****VEHICLE MILES*****	
		ALL VEHICLES	COMMER-CIAL	ALL VEHICLES	COMMER-CIAL
00201	69.516	224		15634	
00202	2.810	679		1910	
00203	11.963	1248		14933	
00204	1.593	146		233	
00205	28.534	1750	67	49952	1913
00206	10.056	2859	260	28760	2617
00207	22.218	49		1107	
00208	9.780	100		980	
00209	4.866	1249		6082	
00210	10.062	681	73	6857	740
00211	9.762	828		8092	
00212	17.581	664		11688	
00213	39.497	388		15339	
00214	32.728	133		4357	
00215	21.297	371		7912	
00216	6.300	124		787	
00217	14.922	65		974	
00218	29.995	303		9100	

1983
SECONDARY RURAL ROUTE SUMMARY

ROUTE NO	RURAL MILEAGE	AVERAGE DAILY TRAFFIC ALL VEHICLES	AVERAGE DAILY TRAFFIC COMMERCIAL	*****VEHICLE MILES***** ALL VEHICLES	*****VEHICLE MILES***** COMMERCIAL
00219	19.830	341	47	6776	947
00220	18.203	244		4456	
00221	24.336	316		7710	
00223	52.885	314	76	16616	4059
00224	18.956	163		3097	
00225	54.690	201		10996	
00226	16.792	264		4434	
00227	17.546	545		9569	
00228	44.100	248		10979	
00229	2.571	1924		4949	
00230	4.933				
00231	6.000	1654		9926	
00232	42.779	193	46	8288	1980
00233	30.851	100		3092	
00234	8.554	605		5181	
00235	7.300	960		7010	
00236	93.028	170		15841	
00237	1.945	139		272	

1983
SECONDARY RURAL ROUTE SUMMARY

ROUTE NO	RURAL MILEAGE	AVERAGE DAILY TRAFFIC		*****VEHICLE MILES*****	
		ALL VEHICLES	COMMER-CIAL	ALL VEHICLES	COMMER-CIAL
00238	68.297	166		11388	
00239	11.679	242		2832	
00240	25.358	187		4758	
00241	43.219	199	40	8607	1754
00242	54.004	182	29	9836	1584
00243	21.672	103		2253	
00244	24.701	220	44	5448	1110
00245	37.815	106		4033	
00246	11.985	352		4223	
00247	6.200	30		186	
00248	46.126	190	31	8799	1443
00250	49.657	182		9062	
00251	52.148	133		6968	
00252	23.827	101		2411	
00253	46.554	110	9	5156	454
00254	68.986	158		10924	
00257	5.808	1033		6005	
00258	19.808	328	27	6502	551

1983
SECONDARY RURAL ROUTE SUMMARY

ROUTE NO	RURAL MILEAGE	AVERAGE DAILY TRAFFIC ALL VEHICLES	AVERAGE DAILY TRAFFIC COMMERCIAL	*****VEHICLE MILES***** ALL VEHICLES	*****VEHICLE MILES***** COMMERCIAL
00261	48.370	198		9603	
00263	14.709	1757		25853	
00267	1.126	2489		2803	
00269	21.364	1753		37472	
00270	21.502	34		752	
00271	22.365	94		2105	
00273	12.257	379		4657	
00274	22.022	218	16	4818	356
00276	7.980	115		918	
00277	33.564	79		2677	
00278	61.112	338		20686	
00279	38.990	412		16091	
00280	16.564	827		13709	
00283	6.426	161		1035	
00284	42.713	320		13670	
00285	9.420	197		1856	
00286	3.948	389		1539	
00287	7.997	340		2724	

1983
SECONDARY RURAL ROUTE SUMMARY

ROUTE NO	RURAL MILEAGE	AVERAGE DAILY TRAFFIC		*****VEHICLE MILES*****	
		ALL VEHICLES	COMMER-CIAL	ALL VEHICLES	COMMER-CIAL
00288	16.391	548		8983	
00290	16.347	432		7069	
00291	.828	3596		2978	
00294	29.173	184		5388	
00295	16.229	152		2479	
00297	40.335	61		2494	
00298	25.636	503		12905	
00300	11.319	126		1437	
00302	17.376	1621		28179	
00306	25.381	194		4934	
00308	14.453	470	29	6803	422
00310	43.214	42		1835	
00311	23.987	127		3069	
00313	38.628	673		26018	
00314	44.426	248		11053	
00317	4.488	1037		4657	
00320	6.079	43		263	
00322	26.914	76		2057	

1983
SECONDARY RURAL ROUTE SUMMARY

ROUTE NO	RURAL MILEAGE	AVERAGE DAILY TRAFFIC ALL VEHICLES	AVERAGE DAILY TRAFFIC COMMER-CIAL	*****VEHICLE MILES***** ALL VEHICLES	*****VEHICLE MILES***** COMMER-CIAL
00323	71.739	162	16	11672	1181
00324	33.954	120		4079	
00325	13.102	87		1146	
00327	15.252	169		2589	
00330	37.137	72		2702	
00331	10.081	356		3594	
00332	50.181	86		4336	
00333	18.302	127		2335	
00335	13.827	401		5554	
00336	14.809	53		799	
00338	21.572	89		1921	
00340	18.907	153		2905	
00341	21.302	47		1002	
00342	.880	500		440	
00343	43.305	156		6796	
00344	36.745	141		5182	
00345	12.032	914		10999	
00346	7.971	453		3616	

1983

SECONDARY RURAL ROUTE SUMMARY

ROUTE NO	RURAL MILEAGE	AVERAGE DAILY TRAFFIC		*****VEHICLE MILES*****	
		ALL VEHICLES	COMMER-CIAL	ALL VEHICLES	COMMER-CIAL
00347	6.473	1241		8035	
00348	14.298	108		1553	
00350	5.492	102		561	
00352	6.694	229		1539	
00354	13.182	268		3534	
00357	50.377	162		8166	
00358	27.854	376		10498	
00359	15.937	335	38	5342	607
00360	19.193	232		4463	
00361	19.002	39		748	
00363	11.642	163		1902	
00365	24.308	94		2293	
00366	49.603	127		6349	
00370	1.958	739		1448	
00373	4.524	1134	79	5133	358
00374	6.683	257		1722	
00375	3.922	644		2529	
00379	18.075	123		2224	

1983
SECONDARY RURAL ROUTE SUMMARY

ROUTE NO	RURAL MILEAGE	AVERAGE DAILY TRAFFIC ALL VEHICLES	AVERAGE DAILY TRAFFIC COMMERCIAL	*****VEHICLE MILES***** ALL VEHICLES	*****VEHICLE MILES***** COMMERCIAL
00381	16.385	73		1212	
00382	15.768	218		3446	
00384	57.727	169		9794	
00386	1.728	861		1489	
00387	2.802	590		1655	
00391	24.317	48		1189	
00393	6.689	549		3676	
00396	17.312	70		1223	
00400	12.556	59		752	
00402	7.802	119		936	
00405	28.602	204		5847	
00408	19.618	268	27	5273	546
00409	41.280	54		2230	
00411	11.500	703		8091	
00413	25.413	40	8	1029	224
00416	9.191	862		7924	
00417	16.553	92		1527	
00419	22.464	282	28	6341	646

1983
SECONDARY RURAL ROUTE SUMMARY

ROUTE NO	RURAL MILEAGE	AVERAGE DAILY TRAFFIC ALL VEHICLES	AVERAGE DAILY TRAFFIC COMMER-CIAL	*****VEHICLE MILES***** ALL VEHICLES	*****VEHICLE MILES***** COMMER-CIAL
00420	6.943	183		1272	
00421	18.128	181		3286	
00422	8.884	94		842	
00424	17.568	744		13075	
00426	26.919	129		3486	
00427	12.336	145		1796	
00429	7.387	2828		20895	
00431	20.607	198		4091	
00432	46.503	116		5395	
00434	46.954	103		4840	
00437	8.912	79		712	
00438	54.301	98		5345	
00441	7.747	509		3944	
00444	19.817	149		2971	
00446	2.722	319		871	
00447	54.905	105		5797	
00448	30.002	77		2334	
00449	16.495	76		1268	

1983
SECONDARY RURAL ROUTE SUMMARY

ROUTE NO	RURAL MILEAGE	AVERAGE DAILY TRAFFIC ALL VEHICLES	AVERAGE DAILY TRAFFIC COMMER-CIAL	*****VEHICLE MILES***** ALL VEHICLES	*****VEHICLE MILES***** COMMER-CIAL
00453	5.135	483		2485	
00454	2.945	539		1590	
00459	1.920	1342		2578	
00462	41.502	54		2258	
00463	36.380	170		6204	
00464	33.965	274		9333	
00466	2.161	219		475	
00467	31.600	57		1814	
00469	5.500	270		1485	
00470	22.500	49		1124	
00471	22.926	151		3482	
00473	14.227	430		6126	
00474	3.901	2289		8933	
00478	15.300	71		1094	
00480	15.002	49		737	
00482	7.588	474		3602	
00484	19.982	87		1749	
00486	57.620	446		25754	

1983
SECONDARY RURAL ROUTE SUMMARY

ROUTE NO	RURAL MILEAGE	AVERAGE DAILY TRAFFIC ALL VEHICLES	AVERAGE DAILY TRAFFIC COMMER-CIAL	*****VEHICLE MILES***** ALL VEHICLES	*****VEHICLE MILES***** COMMER-CIAL
00487	2.244	3844		8628	
00493	4.733	209		993	
00494	23.400	43		1020	
00500	35.004	60		2114	
00503	10.914	809		8831	
00504	13.302	43		572	
00507	2.887	644		1861	
00508	69.891	178		12493	
00509	36.300	52		1899	
00510	8.504	49		425	
00511	13.805	103		1429	
00512	1.871	175		328	
00513	10.202	94		960	
00516	21.005	106		2231	
00517	12.301	219		2706	
00518	4.481	850		3809	
00522	2.500	1338		3345	
00529	11.402	98		1118	

1983
SECONDARY RURAL ROUTE SUMMARY

ROUTE NO	RURAL MILEAGE	AVERAGE DAILY TRAFFIC ALL VEHICLES	AVERAGE DAILY TRAFFIC COMMER-CIAL	*****VEHICLE MILES***** ALL VEHICLES	*****VEHICLE MILES***** COMMER-CIAL
00531	6.502	860		5594	
00532	15.850	700		11108	
00533	11.237	162		1822	
00534	29.013	205		5960	
00536	.802	3532		2833	
00537	23.351	54		1280	
00540	32.056	201		6458	
00541	10.709	130		1401	
00543	24.202	29		726	
00544	34.502	133		4601	
00547	6.486	174		1135	
00548	6.500	1193		7760	
00549	10.703	159		1702	
00551	6.600	128		851	
00552	32.500	58		1913	
00556	46.012	55		2549	
00559	3.502	279		980	
00563	2.355	103		244	

1983
SECONDARY RURAL ROUTE SUMMARY

ROUTE NO	RURAL MILEAGE	AVERAGE DAILY TRAFFIC ALL VEHICLES	AVERAGE DAILY TRAFFIC COMMERCIAL	*****VEHICLE MILES***** ALL VEHICLES	*****VEHICLE MILES***** COMMERCIAL
00564	23.000	81		1880	
00565	7.004	183		1286	
00566	49.672	62		3082	
00568	2.760	289		800	
NET TOTAL	4715.626	250	4	1205959	23492

1983
FAU ROUTE SUMMARY

ROUTE NO	URBAN MILEAGE	AVERAGE DAILY TRAFFIC ALL VEHICLES	AVERAGE DAILY TRAFFIC COMMER-CIAL	*****VEHICLE MILES***** ALL VEHICLES	*****VEHICLE MILES***** COMMER-CIAL
00201	.207	545		113	
00202	3.300	121		402	
00203	.410	543		223	
00204	2.155	1780		3837	
00205	.565	2776		1569	
00206	.576	678		391	
00209	.130	1115		145	
00211	.400	405		162	
00213	.395	751		297	
00214	.479	949		455	
01001	1.258	3899		4906	
01002	4.800	5602		26890	
01003	1.000	8585		8585	
01004	4.940	12974		64094	
01005	1.990	18848		37508	
01006	4.970	11703		58167	
01007	.985	6870		6767	
01008	4.528	11610		52572	

1983
FAU ROUTE SUMMARY

ROUTE NO	URBAN MILEAGE	AVERAGE DAILY TRAFFIC ALL VEHICLES	AVERAGE DAILY TRAFFIC COMMER-CIAL	*****VEHICLE MILES***** ALL VEHICLES	*****VEHICLE MILES***** COMMER-CIAL
01009	1.450	5680		8236	
01010	3.091	10639		32887	
01011	1.652	2239		3700	
01012	3.000	5665		16996	
01013	1.680	3502		5885	
01014	2.897	6632		19213	
01015	1.960	5530		10840	
01016	.920	8750		8050	
01017	.500	9104		4552	
01018	3.980	23978		95436	
01019	1.000	1672		1672	
01020	6.776	20694		140229	
01021	1.240	5776		7163	
01022	3.403	8588		29225	
01023	.780	4389		3424	
01024	1.500	6334		9501	
01025	.707	9161		6477	
01026	2.100	1865		3917	

1983
FAU ROUTE SUMMARY

ROUTE NO	URBAN MILEAGE	AVERAGE DAILY TRAFFIC ALL VEHICLES	AVERAGE DAILY TRAFFIC COMMERCIAL	*****VEHICLE MILES***** ALL VEHICLES	*****VEHICLE MILES***** COMMERCIAL
01027	4.400	3194		14055	
01028	4.100	1881		7716	
01201	4.000	2267		9069	
01202	1.525	66		102	
01203	1.317	7719		10166	
01204	1.480	6600		9768	
01205	.560	4700		2632	
01206	1.030	5969		6149	
01207	1.223	18368		22465	
01208	1.055	5454		5755	
01209	1.780	7087		12616	
01210	2.200	3612		7948	
01212	3.340	981		3278	
01213	1.560	1913		2985	
01215	1.600	1406		2251	
01801	3.791	2521		9558	
01804	.978	4893		4786	
01805	2.983	7726		23047	

1983
FAU ROUTE SUMMARY

ROUTE NO	URBAN MILEAGE	AVERAGE DAILY TRAFFIC ALL VEHICLES	AVERAGE DAILY TRAFFIC COMMER-CIAL	*****VEHICLE MILES***** ALL VEHICLES	*****VEHICLE MILES***** COMMER-CIAL
01806	.640	7868		5036	
01807	5.562	4586		25511	
01808	1.600	1420		2272	
01810	1.400	2578		3610	
01812	1.000	5104		5104	
01816	1.350	2684		3624	
01818	.410	1509		619	
05001	1.770	1218		2156	
05002	2.030	3343		6788	
05003	.360	277		100	
05004	.972	4101		3987	
05006	.410	919		377	
05007	.100	2720		272	
05008	1.210	2838		3435	
05010	1.200	1776		2132	
05201	1.807	7359		13298	
05202	3.040	1159		3524	
05203	2.400	12274		29458	

1983
FAU ROUTE SUMMARY

ROUTE NO	URBAN MILEAGE	AVERAGE DAILY TRAFFIC ALL VEHICLES	AVERAGE DAILY TRAFFIC COMMER-CIAL	*****VEHICLE MILES***** ALL VEHICLES	*****VEHICLE MILES***** COMMER-CIAL
05204	2.090	2530		5289	
05205	8.484	5295		44923	
05206	3.213	5410		17384	
05207	2.367	1206		2855	
05208	.610	3900		2379	
05209	3.320	4830		16037	
05210	9.134	11740		107234	
05211	1.254	5918		7422	
05212	1.193	1565		1868	
05213	.126	1944		245	
05215	2.000	3167		6335	
05216	1.545	4463		6896	
05217	3.050	7821		23857	
05219	1.860	4150		7719	
05220	2.070	4423		9156	
05221	1.473	763		1124	
05223	1.900	1876		3565	
05225	1.680	830		1396	

1983
FAU ROUTE SUMMARY

ROUTE NO	URBAN MILEAGE	AVERAGE DAILY TRAFFIC ALL VEHICLES	AVERAGE DAILY TRAFFIC COMMER-CIAL	*****VEHICLE MILES***** ALL VEHICLES	*****VEHICLE MILES***** COMMER-CIAL
05701	.690	3101		2140	
05702	1.360	1613		2194	
05703	.430	1818		782	
05704	.140	1907		267	
05705	.620	1130		701	
05706	.660	3557		2348	
05707	1.130	5680		6419	
05708	1.573	8373		13171	
05709	1.057	2475		2617	
05710	.906	2480		2247	
05712	.680	1080		735	
05801	1.110	1293		1436	
05802	4.284	4098		17556	
05804	.663	659		437	
05805	2.300	5636		12965	
05806	2.080	890		1852	
05807	2.761	8311		22948	
05808	.910	3909		3558	

1983
FAU ROUTE SUMMARY

ROUTE NO	URBAN MILEAGE	AVERAGE DAILY TRAFFIC ALL VEHICLES	AVERAGE DAILY TRAFFIC COMMER-CIAL	*****VEHICLE MILES***** ALL VEHICLES	*****VEHICLE MILES***** COMMER-CIAL
05809	4.936	8422		41575	
05810	1.102	4095		4513	
05811	.360	7950		2862	
05812	1.145	10337		11837	
05813	.980	2685		2632	
05814	1.000	4259		4259	
05815	.866	2058		1783	
05816	3.223	3246		10462	
05817	.994	646		643	
06701	2.573	4780		12301	
06702	1.220	855		1044	
06703	.800	947		758	
06704	1.500	546		819	
06705	.560	608		341	
06706	.560	3008		1685	
06707	.300	190		57	
06708	1.000	970		970	
06709	1.000	775		775	

1983
FAU ROUTE SUMMARY

ROUTE NO	URBAN MILEAGE	AVERAGE DAILY TRAFFIC ALL VEHICLES	AVERAGE DAILY TRAFFIC COMMER-CIAL	*****VEHICLE MILES***** ALL VEHICLES	*****VEHICLE MILES***** COMMER-CIAL
06710	1.000	1350		1350	
06712	1.100	1941		2136	
06713	.400	500		200	
06714	1.242	4765		5919	
06715	2.150	3025		6505	
06716	1.440	1135		1635	
06717	1.530	556		852	
06718	1.270	1161		1475	
06719	.500	2224		1112	
06720	.830	839		697	
06721	1.690	2118		3580	
06722	.830	4619		3834	
06723	1.306	3406		4449	
06724	2.000	2437		4875	
06725	1.500	1892		2839	
06726	1.300	2430		3159	
06728	2.500	2659		6648	
06729	.500	4860		2430	

1983
FAU ROUTE SUMMARY

ROUTE NO	URBAN MILEAGE	AVERAGE DAILY TRAFFIC ALL VEHICLES	AVERAGE DAILY TRAFFIC COMMER-CIAL	*****VEHICLE MILES***** ALL VEHICLES	*****VEHICLE MILES***** COMMER-CIAL
06730	.341	1598		545	
06901	1.915	2487		4763	
06902	2.015	535		1079	
06903	2.917	591		1724	
06904	1.511	2131		3221	
06905	1.008	1005		1014	
06906	2.148	390		839	
06907	.504	575		290	
06908	.132				
07101	.240	975		234	
07102	.320	106		34	
07103	2.167	731		1586	
07104	1.400	1532		2146	
07105	.710	1522		1081	
07106	.900	464		418	
07107	.450	2193		987	
07108	.270	1007		272	
07109	.500	1566		783	

1983
FAU ROUTE SUMMARY

ROUTE NO	URBAN MILEAGE	AVERAGE DAILY TRAFFIC ALL VEHICLES	AVERAGE DAILY TRAFFIC COMMER-CIAL	*****VEHICLE MILES***** ALL VEHICLES	*****VEHICLE MILES***** COMMER-CIAL
07110	.610	998		609	
07111	.360	3686		1327	
07112	1.580	946		1495	
07113	.600	418		251	
07401	.260	1150		299	
07402	1.375	698		960	
07403	.068	4588		312	
07404	1.570	686		1078	
07405	.380	1778		676	
07406	2.240	1454		3258	
07407	.930	739		688	
07408	.747	2678		2001	
07409	1.470	1530		2250	
07410	1.420	1579		2243	
07411	.340	1702		579	
07412	.775	1089		844	
07413	1.100	184		203	
07414	.350	540		189	

1983
FAU ROUTE SUMMARY

ROUTE NO	URBAN MILEAGE	AVERAGE DAILY TRAFFIC ALL VEHICLES	AVERAGE DAILY TRAFFIC COMMERCIAL	*****VEHICLE MILES***** ALL VEHICLES	*****VEHICLE MILES***** COMMERCIAL
08001	1.570	2522		3960	
08002	.370	1364		505	
08003	.470	2861		1345	
08004	1.110	2709		3007	
08005	.410	4029		1652	
08006	1.480	1623		2403	
08007	.700	1942		1360	
08008	1.030	798		822	
08009	.960	2887		2772	
08011	.510	1315		671	
08101	1.250	2269		2837	
08102	3.680	5504		20255	
08103	4.503	11853		53377	
08104	.790	1903		1504	
08105	2.974	12500		37176	
08106	1.500	5128		7693	
08107	2.257	12659		28572	
08108	.560	3889		2178	

1983
FAU ROUTE SUMMARY

ROUTE NO	URBAN MILEAGE	AVERAGE DAILY TRAFFIC ALL VEHICLES	AVERAGE DAILY TRAFFIC COMMER-CIAL	*****VEHICLE MILES***** ALL VEHICLES	*****VEHICLE MILES***** COMMER-CIAL
08109	.550	3529		1941	
08110	.700	2931		2052	
08111	.810	3128		2534	
08112	3.503	4974		17424	
08113	.517	13375		6915	
08114	3.850	4190		16132	
08115	3.324	5150		17120	
08116	1.100	1840		2024	
08117	2.136	7158		15290	
08119	.210	8657		1818	
08120	4.250	8477		36029	
08121	1.000	7990		7990	
08122	2.396	7764		18603	
08124	.880	4248		3739	
08125	1.260	5169		6514	
08126	.500	2202		1101	
10401	.464	308		143	
10402	.663	4079		2705	

1983
FAU ROUTE SUMMARY

ROUTE NO	URBAN MILEAGE	AVERAGE DAILY TRAFFIC ALL VEHICLES	AVERAGE DAILY TRAFFIC COMMER-CIAL	*****VEHICLE MILES***** ALL VEHICLES	*****VEHICLE MILES***** COMMER-CIAL
10403	.767	881		676	
10404	.720	488		352	
10405	1.345	2137		2875	
10406	.568	3549		2016	
10407	1.088	2897		3152	
10408	.956	2560		2448	
NET TOTAL	351.141	5230		1837163	

SYSTEM	YEAR	RURAL MILEAGE	AVERAGE DAILY TRAFFIC		AVERAGE DAILY VEHICLE MILES	
			ALL VEHICLES	COMMERCIAL	ALL VEHICLES	COMMERCIAL
INTERSTATE ROUTE 15	1983	384.6	2,119	411	815,240	158,392
	1982	384.6	2,135	394	820,918	151,520
	1981	384.7	2,111	344	812,148	132,668
INTERSTATE ROUTE 90	1983	516.7	4,620	1,093	2,387,437	565,077
	1982	519.6	4,439	1,000	2,306,946	519,760
	1981	520.2	4,491	911	2,336,516	474,278
INTERSTATE ROUTE 94	1983	245.9	2,724	677	669,992	166,540
	1982	246.4	2,647	549	652,347	135,458
	1981	246.4	2,814	661	693,318	163,018
SUBTOTAL INTERSTATE SYSTEM	1983	1,147.2	3,370	775	3,872,669	890,009
	1982	1,150.4	3,280	701	3,780,211	806,738
	1981	1,151.3	3,330	668	3,841,982	769,964
PRIMARY SYSTEM	1983	5,369.3	1,150	163	6,227,089	875,831
	1982	5,374.1	1,090	153	5,902,001	823,784
	1981	5,381.6	1,120	159	6,041,290	858,905
SECONDARY SYSTEM	1983	4,715.6	250		1,205,959	
	1982	4,707.2	240		1,141,584	
	1981	4,706.1	250		1,185,267	
TOTAL ALL FEDERAL AID SYSTEMS	1983	11,232.1	1,007		11,305,717	
	1982	11,231.7	964		10,823,796	
	1981	11,239.0	984		11,068,539	